

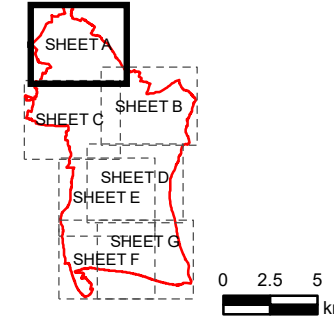
PROJECT
Partnership for South Hampshire
Strategic Flood Risk Assessment

CLIENT
Portsmouth City Council on behalf of
Havant Borough Council

CONSULTANT
AECOM Limited
Sunley House
4 Bedford Park
Croydon, CR0 2AP
www.aecom.com

LEGEND
 Havant Borough Boundary

OVERVIEW



NOTES

© Environment Agency copyright and/or database right 2022.
 Reproduced from Ordnance Survey digital map data © Crown copyright 2022. All rights reserved. Licence number 0100031673.
 Additional layers provided by Hampshire County Council, March, 2022.
 This map is intended to provide a strategic overview and should not be used to assess individual properties. Refer to the accompanying SFRA Report for details of the datasets and purpose of their use.

ISSUE PURPOSE

For Information

PROJECT NUMBER

60653132

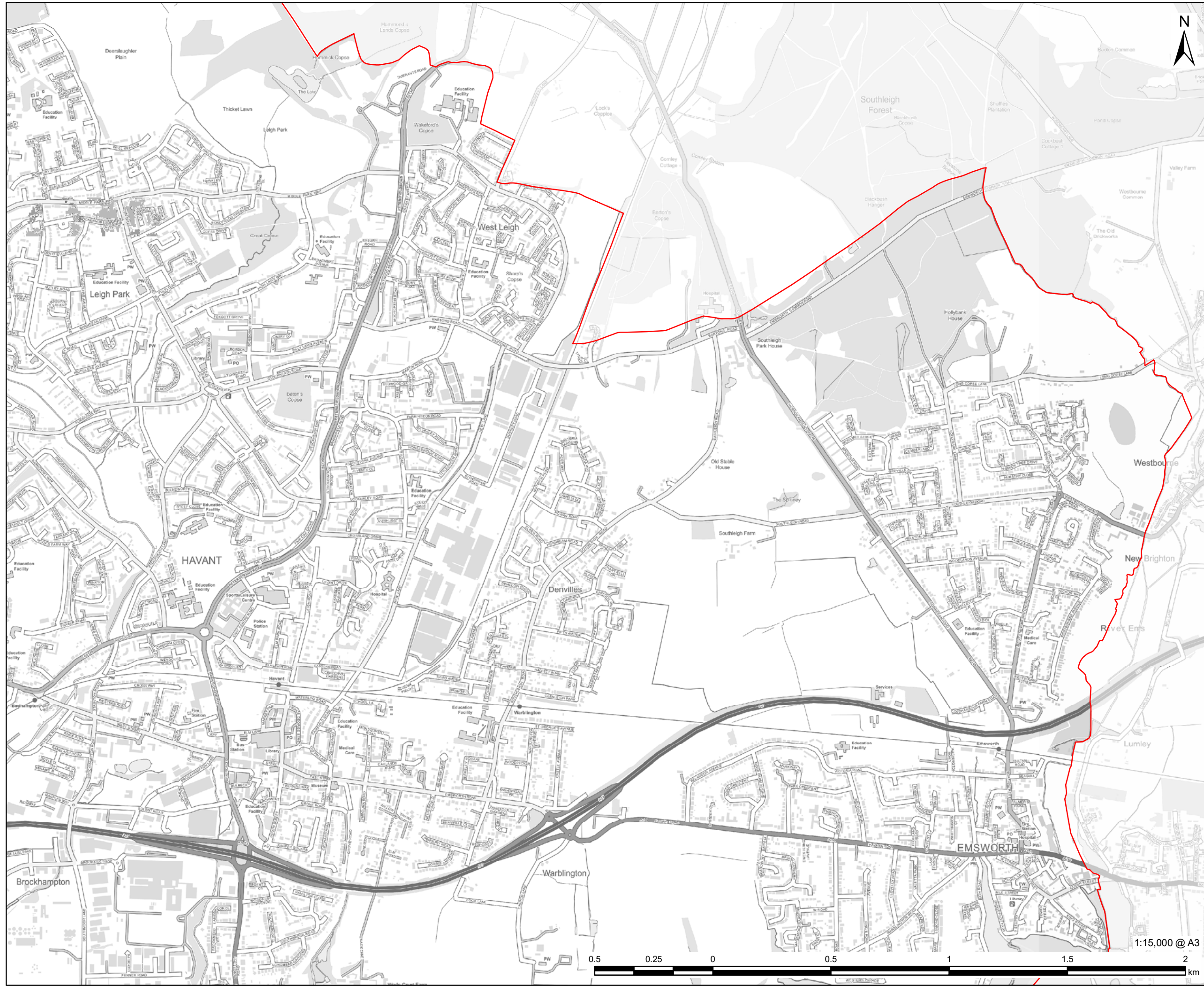
FIGURE TITLE

Risk of Flooding from Reservoirs
Sheet 1 of 7

FIGURE NUMBER

Figure 6A

This drawing has been prepared for the use of AECOM's client. It may not be used, modified, reproduced or relied upon by third parties, except as agreed by AECOM or as required by law. AECOM accepts no responsibility, and denies any liability whatsoever, to any party that uses or relies on this drawing without AECOM's express written consent. Do not scale this document. All measurements must be obtained from the stated dimensions.



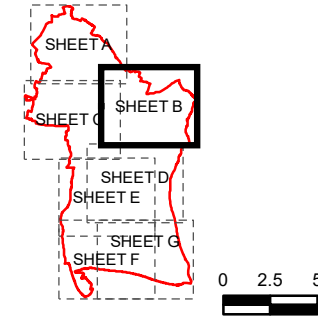
PROJECT
Partnership for South Hampshire
Strategic Flood Risk Assessment

CLIENT
Portsmouth City Council on behalf of
Havant Borough Council

CONSULTANT
AECOM Limited
Sunley House
4 Bedford Park
Croydon, CR0 2AP
www.aecom.com

LEGEND
 Havant Borough Boundary

OVERVIEW



NOTES
 © Environment Agency copyright and/or database right 2022.
 Reproduced from Ordnance Survey digital map data © Crown copyright 2022. All rights reserved. Licence number 0100031673. Additional layers provided by Hampshire County Council, March, 2022.
 This map is intended to provide a strategic overview and should not be used to assess individual properties. Refer to the accompanying SFRA Report for details of the datasets and purpose of their use.

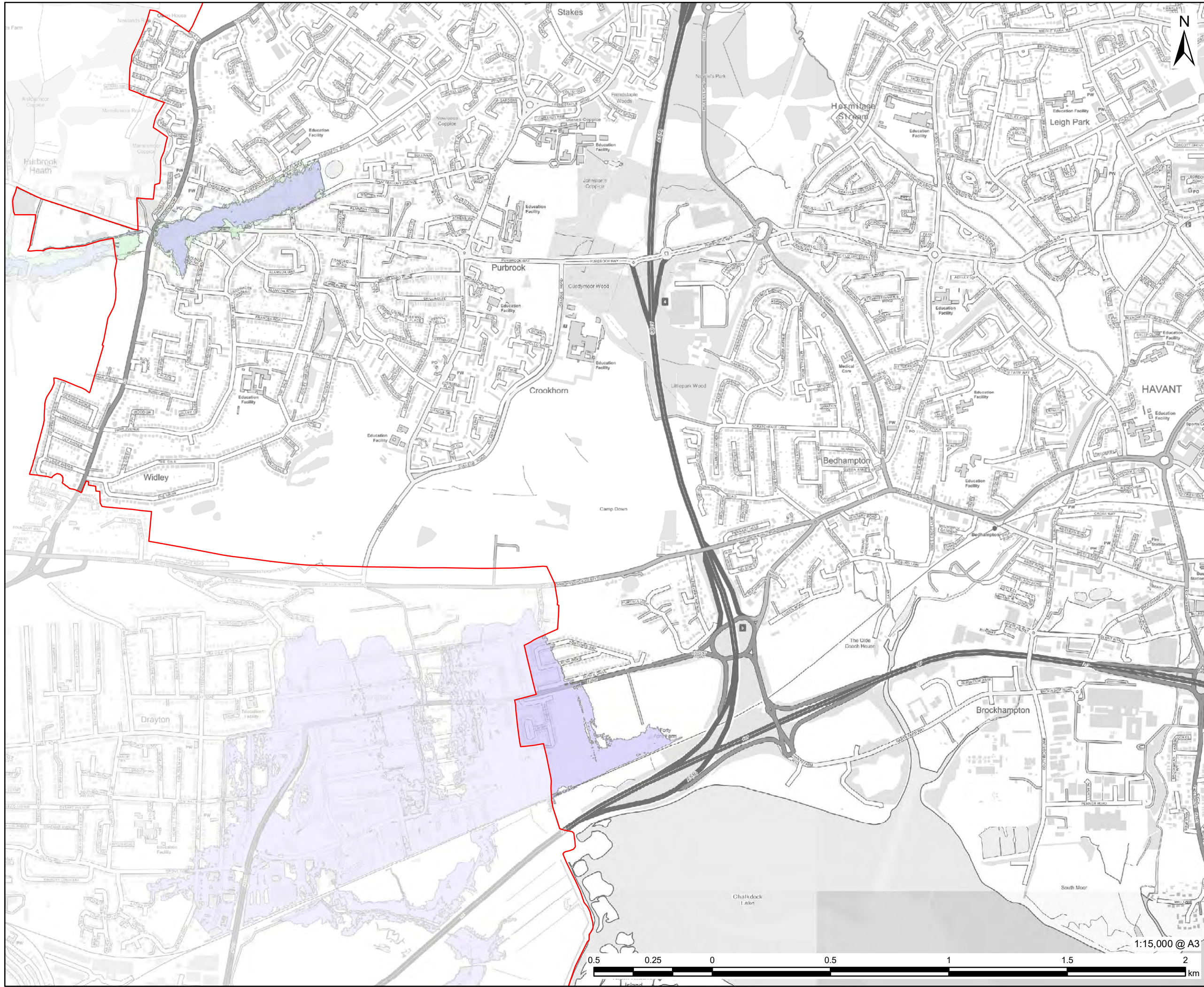
ISSUE PURPOSE
For Information

PROJECT NUMBER
60653132

FIGURE TITLE
Risk of Flooding from Reservoirs
Sheet 2 of 7

FIGURE NUMBER
Figure 6B

This drawing has been prepared for the use of AECOM's client. It may not be used, modified, reproduced or relied upon by third parties, except as agreed by AECOM or as required by law. AECOM accepts no responsibility, and denies any liability whatsoever, to any party that uses or relies on this drawing without AECOM's express written consent. Do not scale this document. All measurements must be obtained from the stated dimensions.



PROJECT
Partnership for South Hampshire
Strategic Flood Risk Assessment

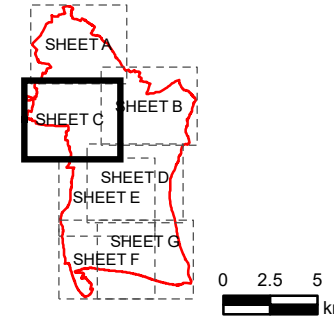
CLIENT
Portsmouth City Council on behalf of
Havant Borough Council

CONSULTANT
AECOM Limited
Sunley House
4 Bedford Park
Croydon, CR0 2AP
www.aecom.com

LEGEND

- Havant Borough Boundary
- Risk of flooding from reservoirs
When river levels are normal
- When there is also flooding from rivers

OVERVIEW



NOTES

© Environment Agency copyright and/or database right 2022.
Reproduced from Ordnance Survey digital map data © Crown copyright 2022. All rights reserved. Licence number 0100031673.
Additional layers provided by Hampshire County Council, March, 2022.
This map is intended to provide a strategic overview and should not be used to assess individual properties. Refer to the accompanying SFRA Report for details of the datasets and purpose of their use.

ISSUE PURPOSE
For Information

PROJECT NUMBER
60653132

FIGURE TITLE
Risk of Flooding from Reservoirs
Sheet 3 of 7

FIGURE NUMBER
Figure 6C

The drawing has been prepared for the use of AECOM's client. It may not be used, modified, reproduced or relied upon by third parties, except as agreed by AECOM or as required by law. AECOM accepts no responsibility, and denies any liability whatsoever, to any party that uses or relies on this drawing without AECOM's express written consent. Do not scale this document. All measurements must be obtained from the stated dimensions.



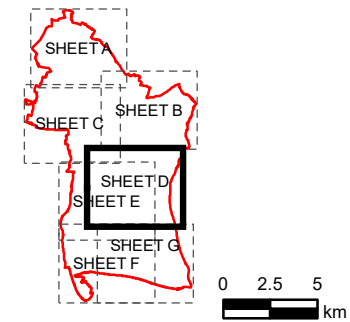
PROJECT
Partnership for South Hampshire
Strategic Flood Risk Assessment

CLIENT
Portsmouth City Council on behalf of
Havant Borough Council

CONSULTANT
AECOM Limited
Sunley House
4 Bedford Park
Croydon, CR0 2AP
www.aecom.com

LEGEND
 Havant Borough Boundary

OVERVIEW



NOTES

© Environment Agency copyright and/or database right 2022.
 Reproduced from Ordnance Survey digital map data © Crown copyright 2022. All rights reserved. Licence number 0100031673.
 Additional layers provided by Hampshire County Council, March, 2022.
 This map is intended to provide a strategic overview and should not be used to assess individual properties. Refer to the accompanying SFRA Report for details of the datasets and purpose of their use.

ISSUE PURPOSE

For Information

PROJECT NUMBER

60653132

FIGURE TITLE

Risk of Flooding from Reservoirs
Sheet 4 of 7

FIGURE NUMBER

Figure 6D

This drawing has been prepared for the use of AECOM's client. It may not be used, modified, reproduced or relied upon by third parties, except as agreed by AECOM or as required by law. AECOM accepts no responsibility, and denies any liability whatsoever, to any party that uses or relies on this drawing without AECOM's express written consent. Do not scale this document. All measurements must be obtained from the stated dimensions.

1:15,000 @ A3



AECOM

PROJECT

Partnership for South Hampshire Strategic Flood Risk Assessment

CLIENT

Portsmouth City Council on behalf of Havant Borough Council

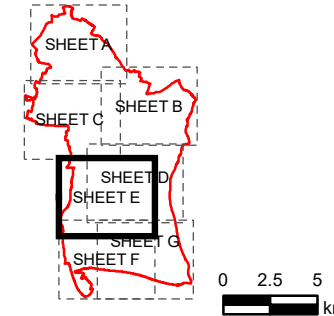
CONSULTANT

AECOM Limited
Sunley House
4 Bedford Park
Croydon, CR0 2AP
www.aecom.com

LEGEND

- Havant Borough Boundary
- Risk of flooding from reservoirs**
- When river levels are normal

OVERVIEW



NOTES

© Environment Agency copyright and/or database right 2022.
Reproduced from Ordnance Survey digital map data © Crown copyright 2022. All rights reserved. Licence number 0100031673. Additional layers provided by Hampshire County Council, March, 2022.
This map is intended to provide a strategic overview and should not be used to assess individual properties. Refer to the accompanying SFRA Report for details of the datasets and purpose of their use.

ISSUE PURPOSE

For Information

PROJECT NUMBER

60653132

FIGURE TITLE

Risk of Flooding from Reservoirs
Sheet 5 of 7

FIGURE NUMBER

Figure 6E

The drawing has been prepared for the use of AECOM's client. It may not be used, modified, reproduced or relied upon by third parties, except as agreed by AECOM or as required by law. AECOM accepts no responsibility, and denies any liability whatsoever, to any party that uses or relies on this drawing without AECOM's express written consent. Do not scale this document. All measurements must be obtained from the stated dimensions.



AECOM

PROJECT

Partnership for South Hampshire Strategic Flood Risk Assessment

CLIENT

Portsmouth City Council on behalf of Havant Borough Council

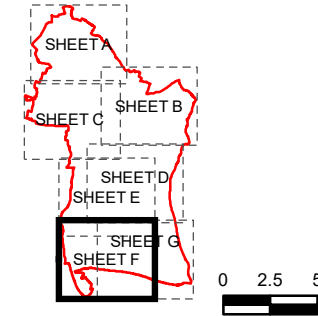
CONSULTANT

AECOM Limited
Sunley House
4 Bedford Park
Croydon, CR0 2AP
www.aecom.com

LEGEND

- Havant Borough Boundary
- Risk of flooding from reservoirs**
- When river levels are normal

OVERVIEW



NOTES

© Environment Agency copyright and/or database right 2022.
Reproduced from Ordnance Survey digital map data © Crown copyright 2022. All rights reserved. Licence number 0100031673.
Additional layers provided by Hampshire County Council, March, 2022.
This map is intended to provide a strategic overview and should not be used to assess individual properties. Refer to the accompanying SFRA Report for details of the datasets and purpose of their use.

ISSUE PURPOSE

For Information

PROJECT NUMBER

60653132

FIGURE TITLE

Risk of Flooding from Reservoirs
Sheet 6 of 7

FIGURE NUMBER

Figure 6F



This drawing has been prepared for the use of AECOM's client. It may not be used, modified, reproduced or relied upon by third parties, except as agreed by AECOM or as required by law. AECOM accepts no responsibility, and denies any liability whatsoever, to any party that uses or relies on this drawing without AECOM's express written consent. Do not scale this document. All measurements must be obtained from the stated dimensions.



AECOM

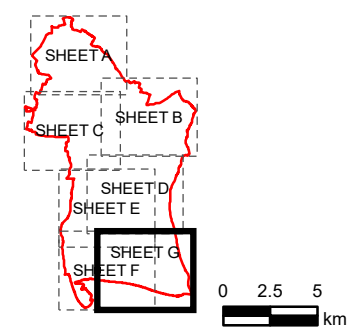
PROJECT
Partnership for South Hampshire
Strategic Flood Risk Assessment

CLIENT
Portsmouth City Council on behalf of
Havant Borough Council

CONSULTANT
AECOM Limited
Sunley House
4 Bedford Park
Croydon, CR0 2AP
www.aecom.com

LEGEND
 Havant Borough Boundary

OVERVIEW



NOTES

© Environment Agency copyright and/or database right 2022.
 Reproduced from Ordnance Survey digital map data © Crown copyright 2022. All rights reserved. Licence number 0100031673. Additional layers provided by Hampshire County Council, March, 2022.
 This map is intended to provide a strategic overview and should not be used to assess individual properties. Refer to the accompanying SFRA Report for details of the datasets and purpose of their use.

ISSUE PURPOSE

For Information

PROJECT NUMBER

60653132

FIGURE TITLE

Risk of Flooding from Reservoirs
Sheet 7 of 7

FIGURE NUMBER

Figure 6G



1:15,000 @ A3

This drawing has been prepared for the use of AECOM's client. It may not be used, modified, reproduced or relied upon by third parties, except as agreed by AECOM or as required by law. AECOM accepts no responsibility, and denies any liability whatsoever, to any party that uses or relies on this drawing without AECOM's express written consent. Do not scale this document. All measurements must be obtained from the stated dimensions.