

Community Infrastructure Levy

Map Booklet

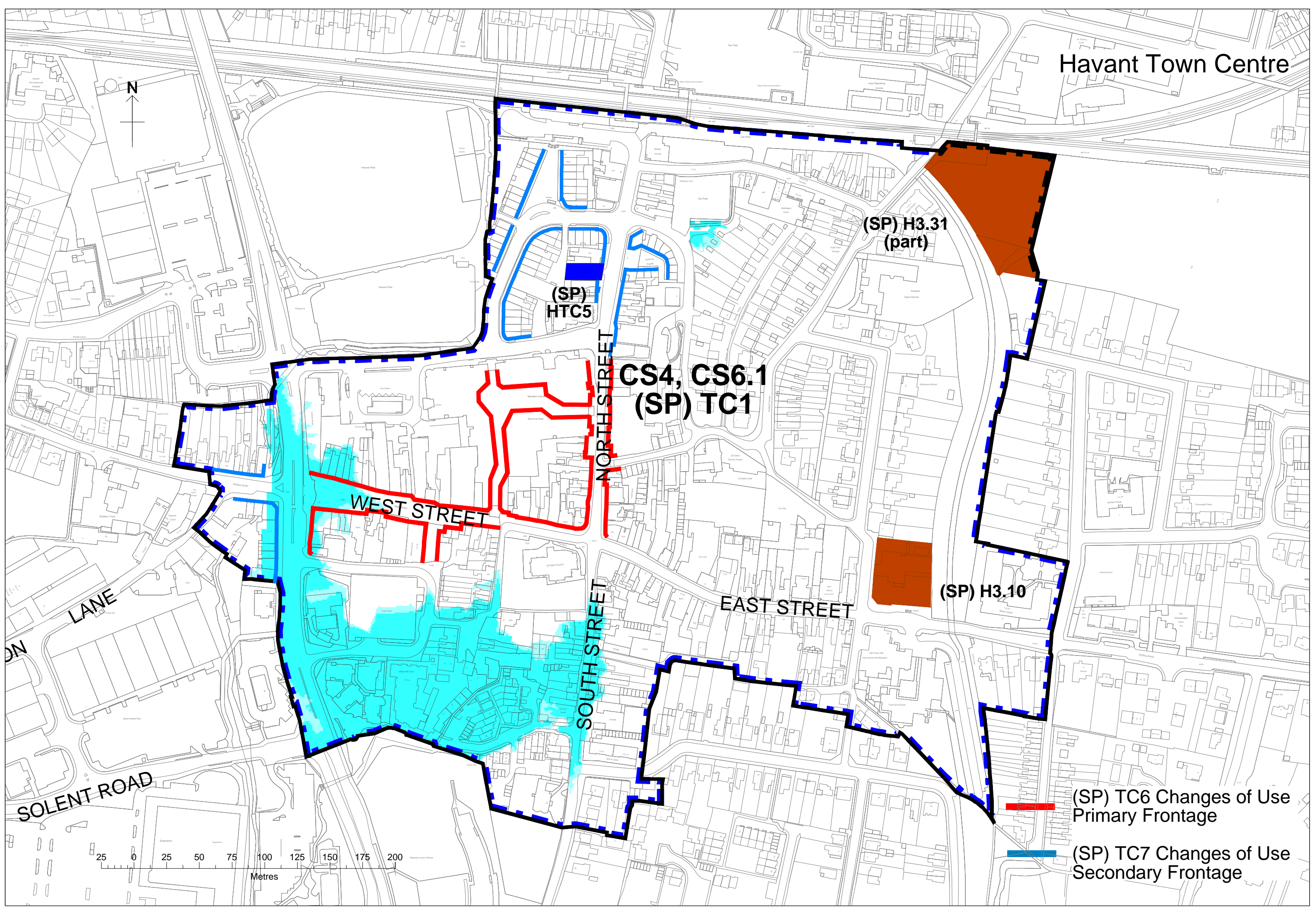
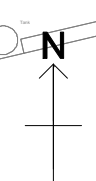
September 2012



Index of Maps

Havant Town Centre
Waterlooville Town Centre
Cowplain District Centre
Emsworth District Centre
Leigh Park District Centre
Mengham/Gable Head District Centre
Bedhampton Local Centre
Crookhorn Local Centre
Grassmere Local Centre
Hambledon Road Local Centre
Middle Park Way Local Centre
Milton Local Centre
Rails Lane Local Centre
Purbrook Local Centre
West Town Local Centre
Widley Local Centre

Havant Town Centre



(SP) HTC5

(SP) H3.31 (part)

CS4, CS6.1
(SP) TC1

WEST STREET

NORTH STREET

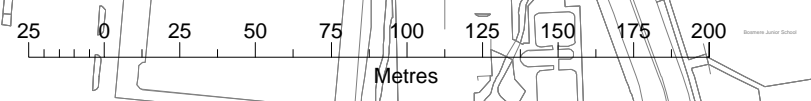
SOUTH STREET

EAST STREET

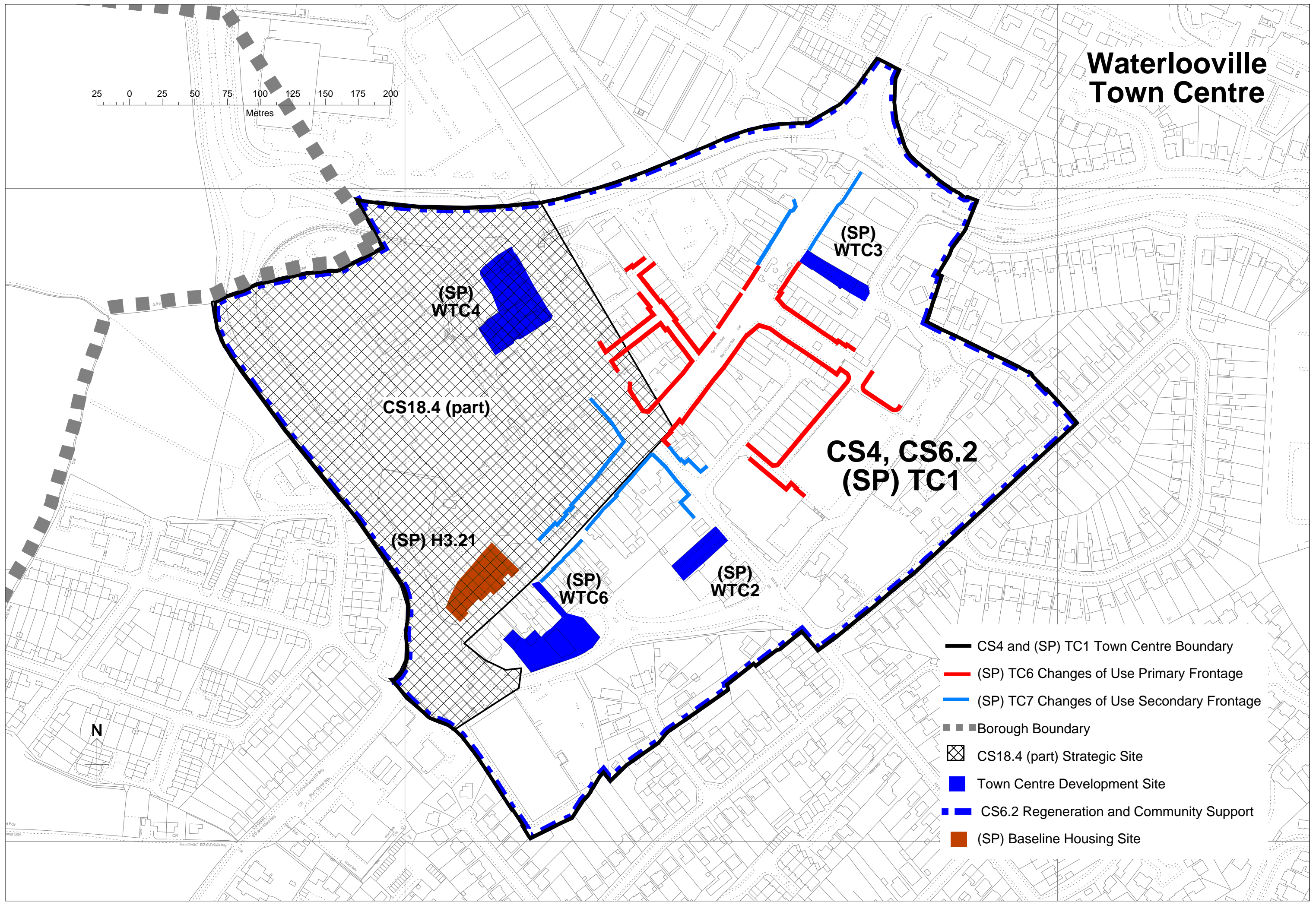
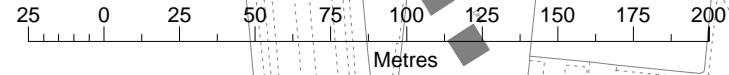
(SP) H3.10

(SP) TC6 Changes of Use
Primary Frontage

(SP) TC7 Changes of Use
Secondary Frontage

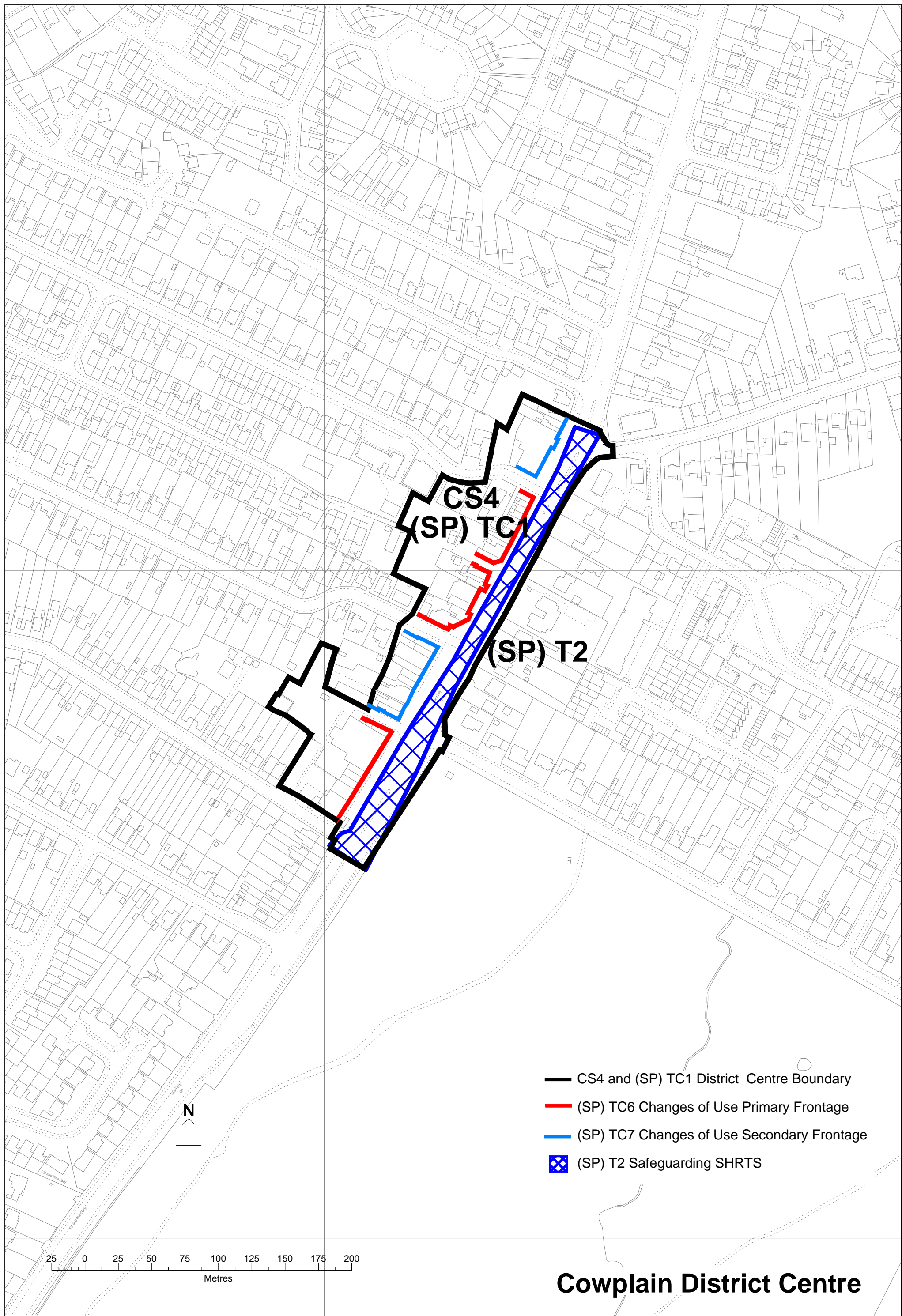


Waterlooville Town Centre



- CS4 and (SP) TC1 Town Centre Boundary
- (SP) TC6 Changes of Use Primary Frontage
- (SP) TC7 Changes of Use Secondary Frontage
- Borough Boundary
- ▣ CS18.4 (part) Strategic Site
- Town Centre Development Site
- CS6.2 Regeneration and Community Support
- (SP) Baseline Housing Site





**CS4
(SP) TC1**

(SP) T2

- CS4 and (SP) TC1 District Centre Boundary
- (SP) TC6 Changes of Use Primary Frontage
- (SP) TC7 Changes of Use Secondary Frontage
- ▣** (SP) T2 Safeguarding SHRTS

25 0 25 50 75 100 125 150 175 200
Metres

Cowplain District Centre

25 0 25 50 75 100 125 150 175 200
Metres

- CS4 and (SP) TC1 District Centre Boundary
- (SP) TC6 Changes of Use Primary Frontage
- (SP) TC7 Changes of Use Secondary Frontage
- ■ ■ Borough Boundary
- ▣ CS11.3 Local Nature Reserve
- CS15 Flood Zone 2
- CS15 Flood Zone 3
- ▤ CS12 AONB

CS
11.3
CS4
(SP) TC1

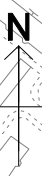
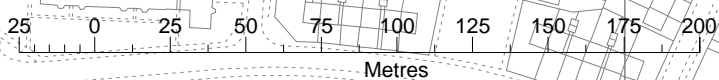
CS12

Emsworth
District Centre

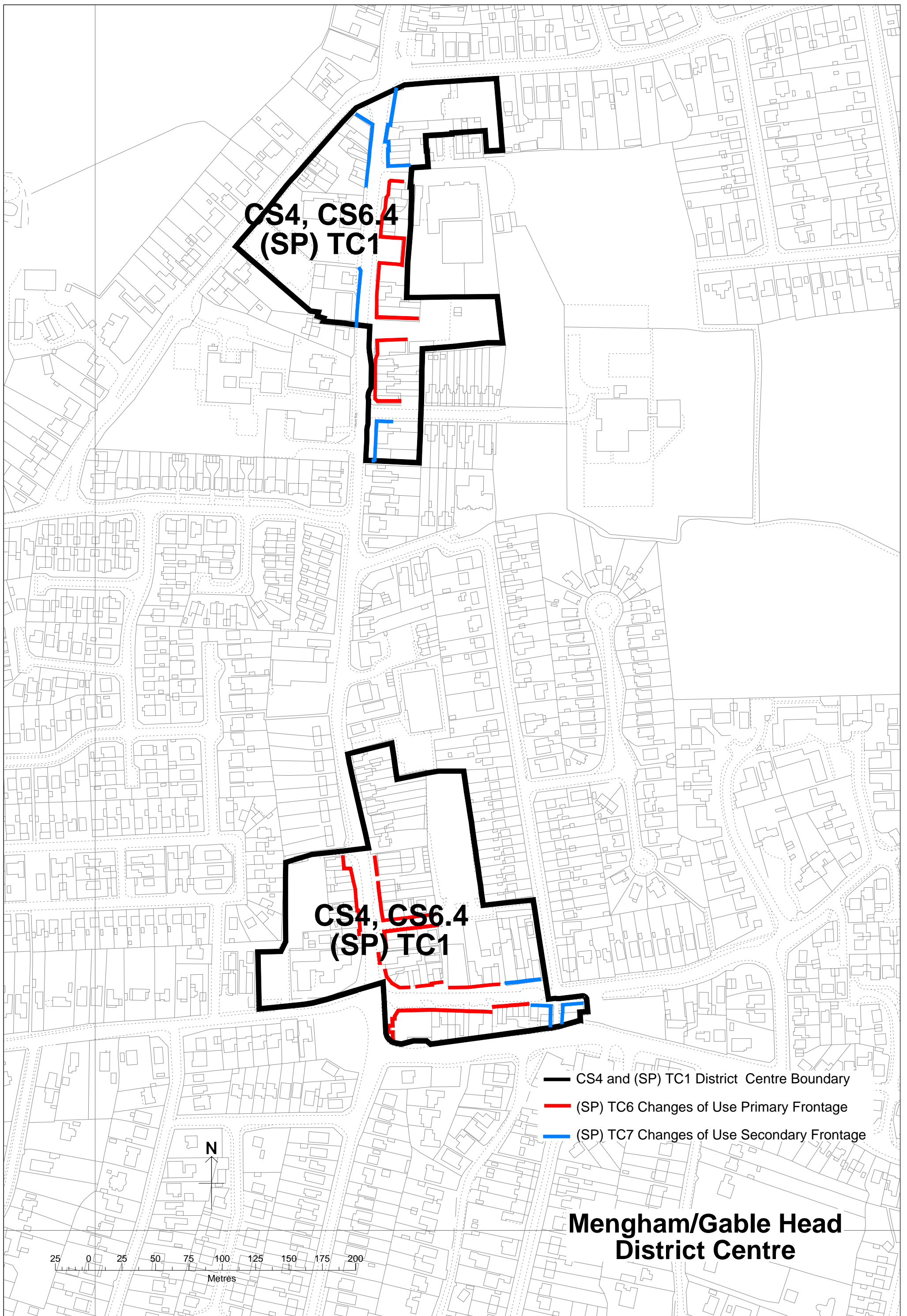
N

**CS4, CS6.3
(SP) TC1**

- CS4 and (SP) TC1 District Centre Boundary
- (SP) TC6 Changes of Use Primary Frontage
- (SP) TC7 Changes of Use Secondary Frontage



Leigh Park District Centre



**CS4, CS6.4
(SP) TC1**

**CS4, CS6.4
(SP) TC1**

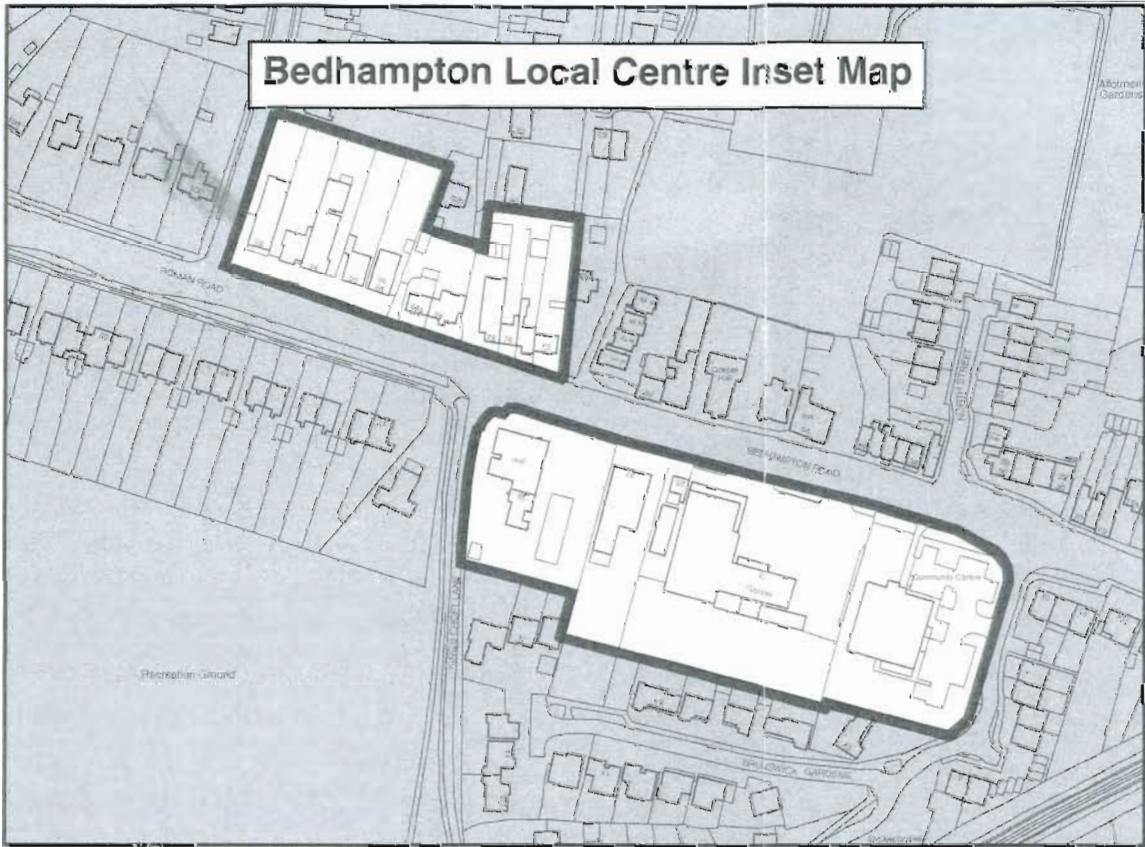
- CS4 and (SP) TC1 District Centre Boundary
- (SP) TC6 Changes of Use Primary Frontage
- (SP) TC7 Changes of Use Secondary Frontage

**Mengham/Gable Head
District Centre**

25 0 25 50 75 100 125 150 175 200
Metres

N

Bedhampton Local Centre Inset Map



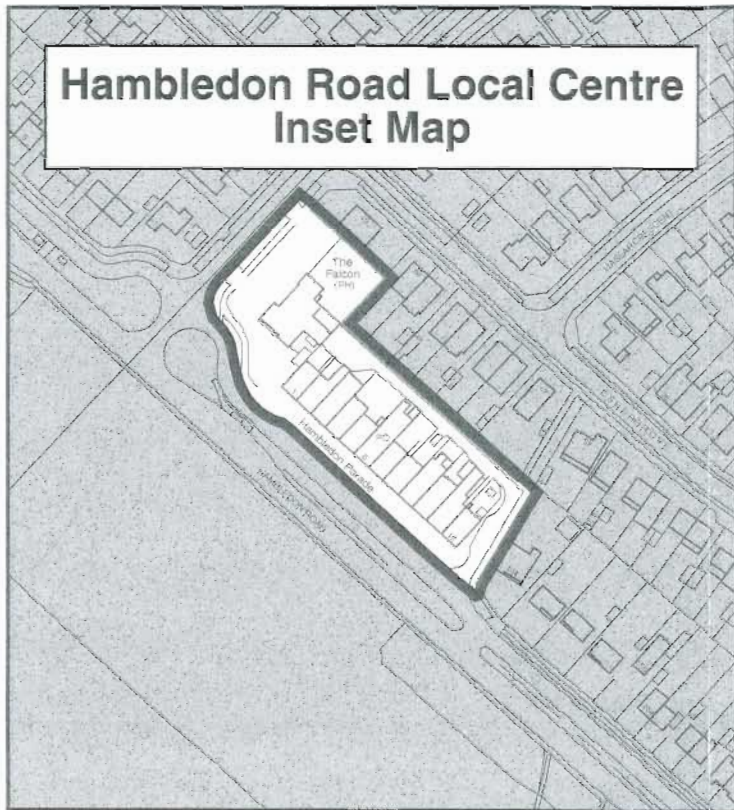
Crookhorn Local Centre Inset Map



Grassmere Local Centre Inset Map



**Hambledon Road Local Centre
Inset Map**



Middle Park Way Local Centre



Sterling Court
Norton Road
Stevenage
Herts SG1 2JY
UK

Tel : +44 (0)1438 747996
Fax : +44 (0)1438 747997
E-mail: info@cadcorp.com

cadcorp SIS

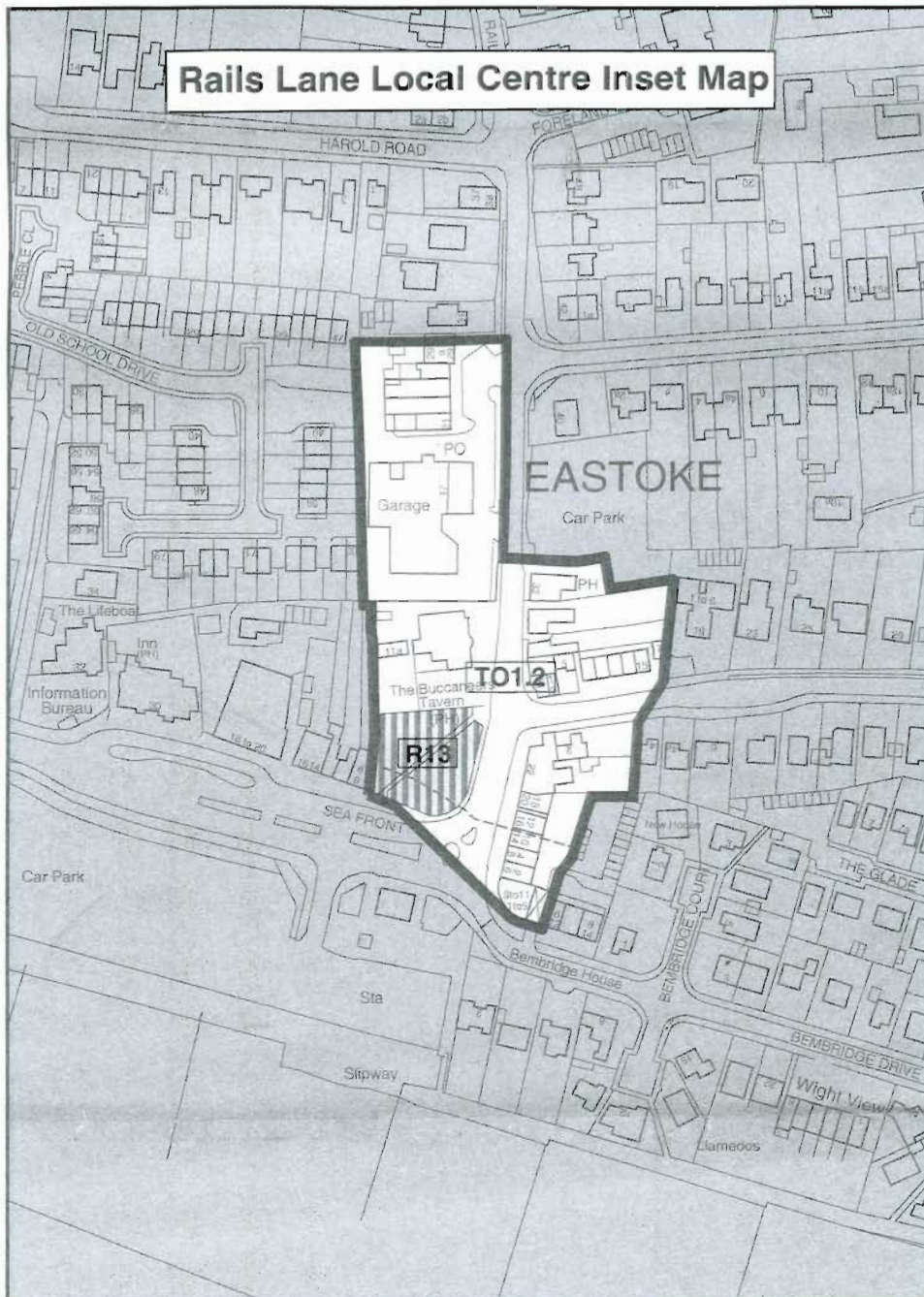


This material has been reproduced from
Ordnance Survey digital map data with
the permission of the Controller of
Her Majesty's Stationery Office.
© Crown copyright.

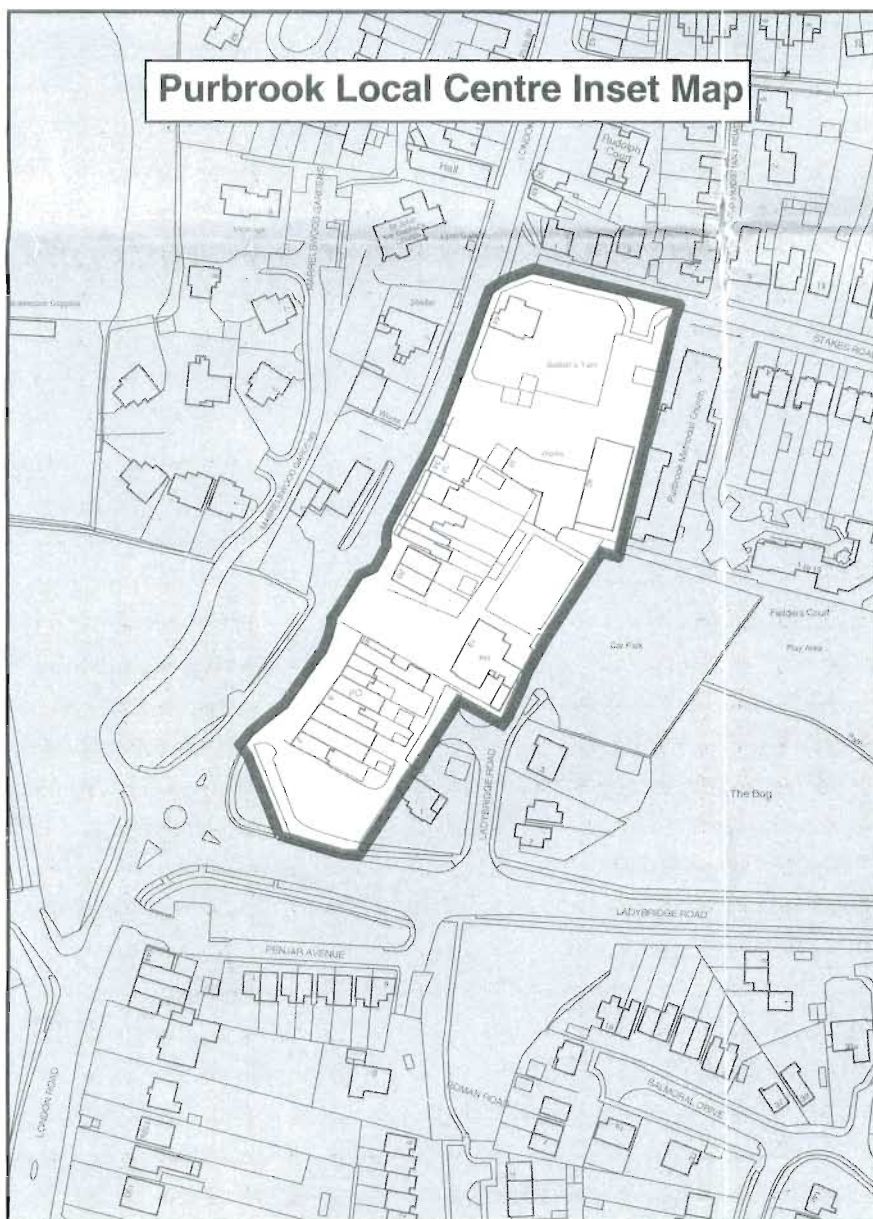
Milton Road Local Centre Inset Map



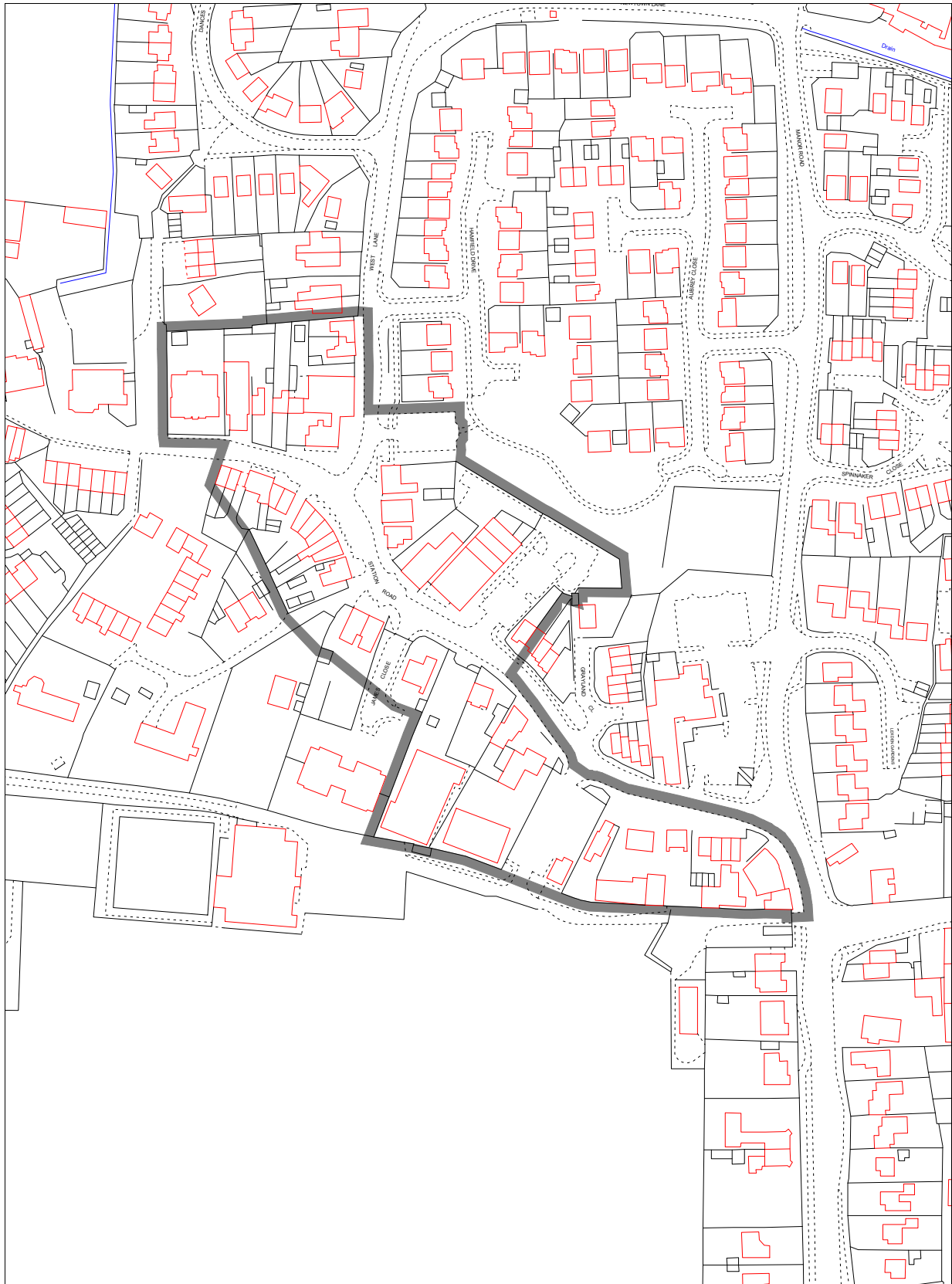
Rails Lane Local Centre Inset Map



Purbrook Local Centre Inset Map



West Town Local Centre



Sterling Court
Norton Road
Stevenage
Herts SG1 2JY
UK

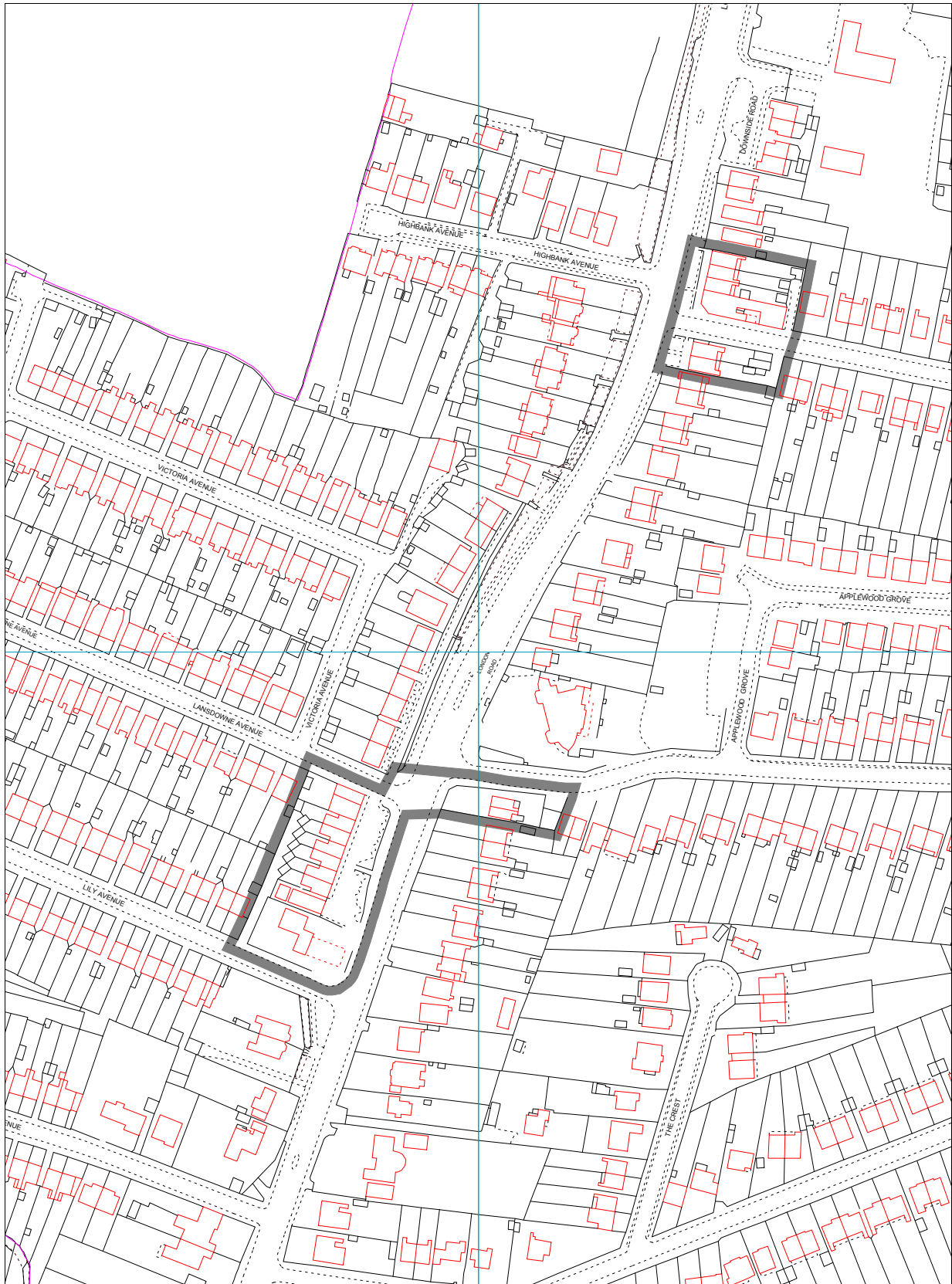
Tel : +44 (0)1438 747996
Fax : +44 (0)1438 747997
E-mail: info@cadcorp.com

cadcorp SIS



This material has been reproduced from
Ordnance Survey digital map data with
the permission of the Controller of
Her Majesty's Stationery Office.
© Crown copyright.

Widley Local Centre



Sterling Court
Norton Road
Stevenage
Herts SG1 2JY
UK

Tel : +44 (0)1438 747996
Fax : +44 (0)1438 747997
E-mail: info@cadcorp.com

cadcorp SIS



This material has been reproduced from
Ordnance Survey digital map data with
the permission of the Controller of
Her Majesty's Stationery Office.
© Crown copyright.