











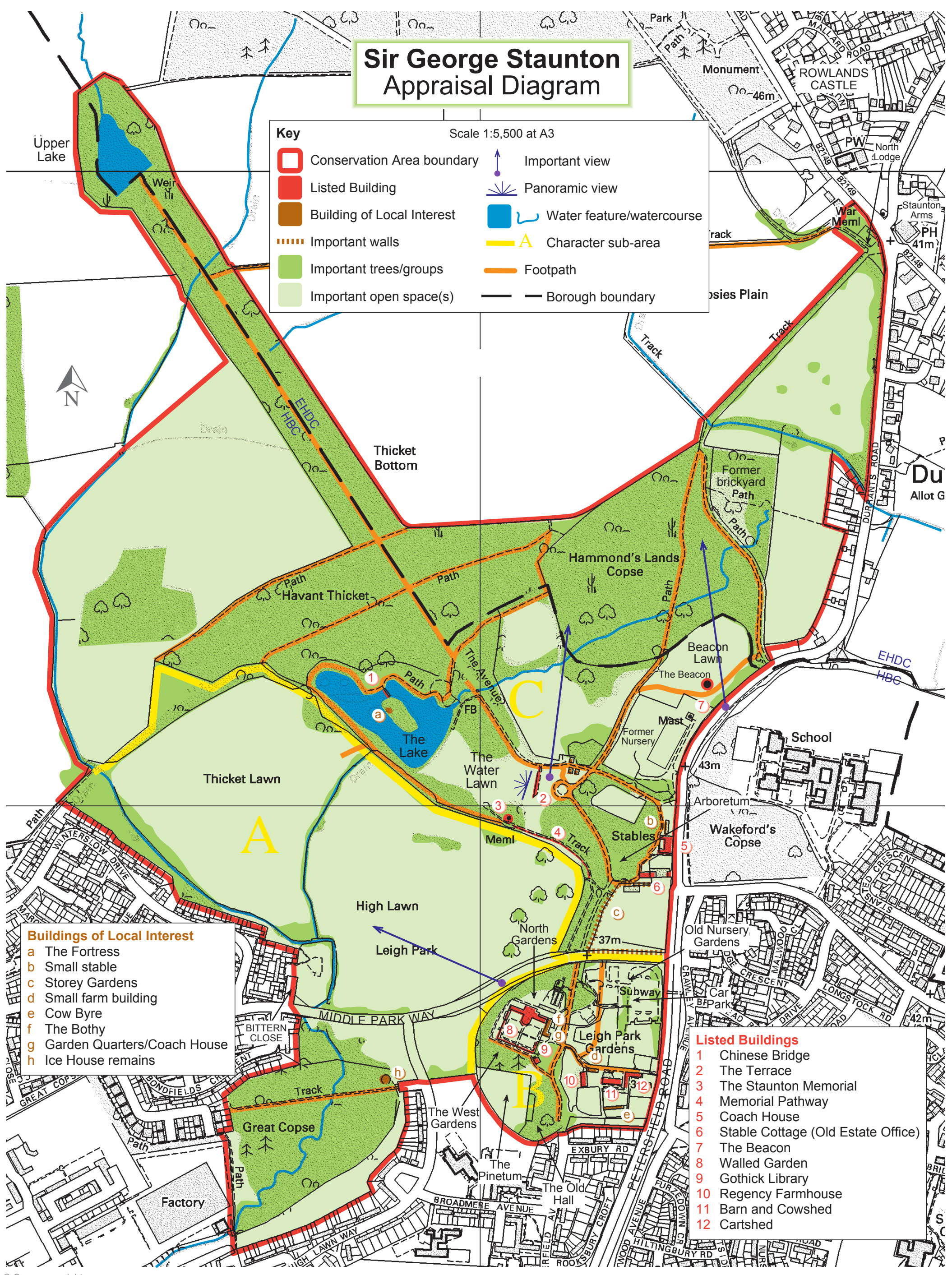


# Sir George Staunton Appraisal Diagram

Scale 1:5,500 at A3

**Key**

	Conservation Area boundary		Important view
	Listed Building		Panoramic view
	Building of Local Interest		Water feature/watercourse
	Important walls		Character sub-area
	Important trees/groups		Footpath
	Important open space(s)		Borough boundary



- Buildings of Local Interest**
- a The Fortress
  - b Small stable
  - c Storey Gardens
  - d Small farm building
  - e Cow Byre
  - f The Bothy
  - g Garden Quarters/Coach House
  - h Ice House remains

- Listed Buildings**
- 1 Chinese Bridge
  - 2 The Terrace
  - 3 The Staunton Memorial
  - 4 Memorial Pathway
  - 5 Coach House
  - 6 Stable Cottage (Old Estate Office)
  - 7 The Beacon
  - 8 Walled Garden
  - 9 Gothick Library
  - 10 Regency Farmhouse
  - 11 Barn and Cowshed
  - 12 Cartshed