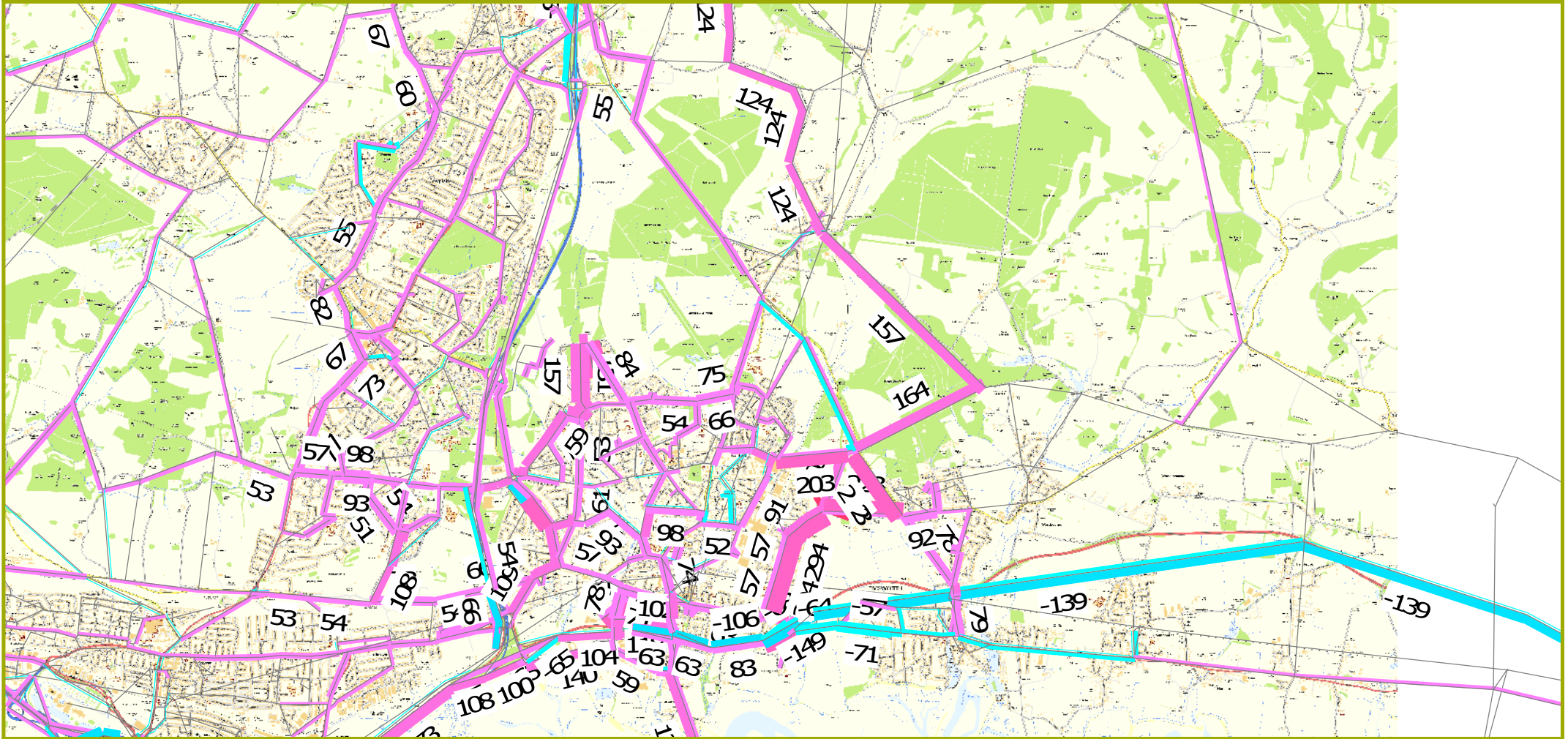


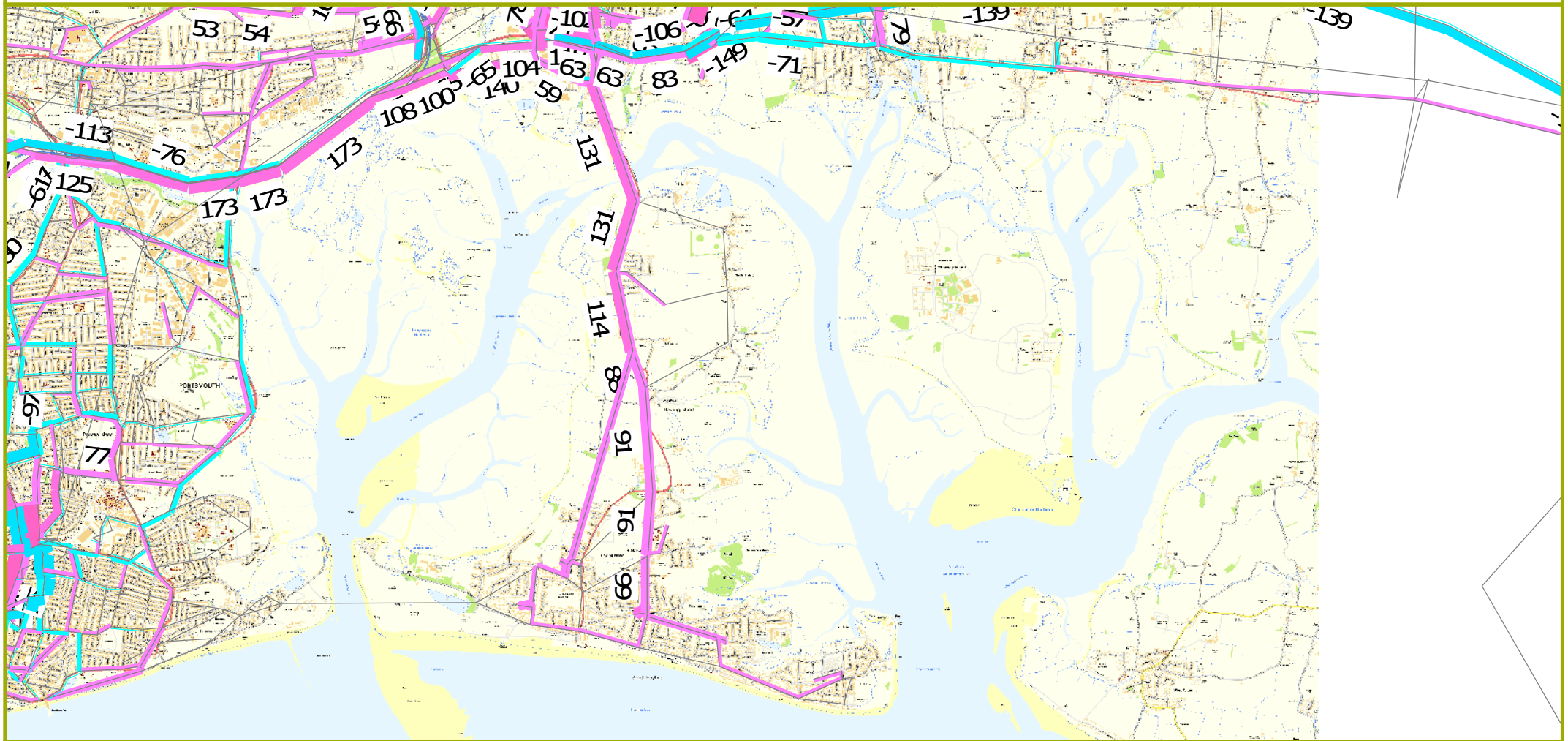
AM



Flow Differences DHT vs DGU 2036 AM - Havant North (>50pcu/hr)



Flow Differences DHT vs DGU 2036 AM - Havant South (>50pcu/hr)



Flow Differences DHT vs DGU 2036 AM - The Teardrop Junction (>20pcu/hr)



Flow Differences DHT vs DGU 2036 AM - Purbrook Way / Park Land Rbt (>20pcu/hr)



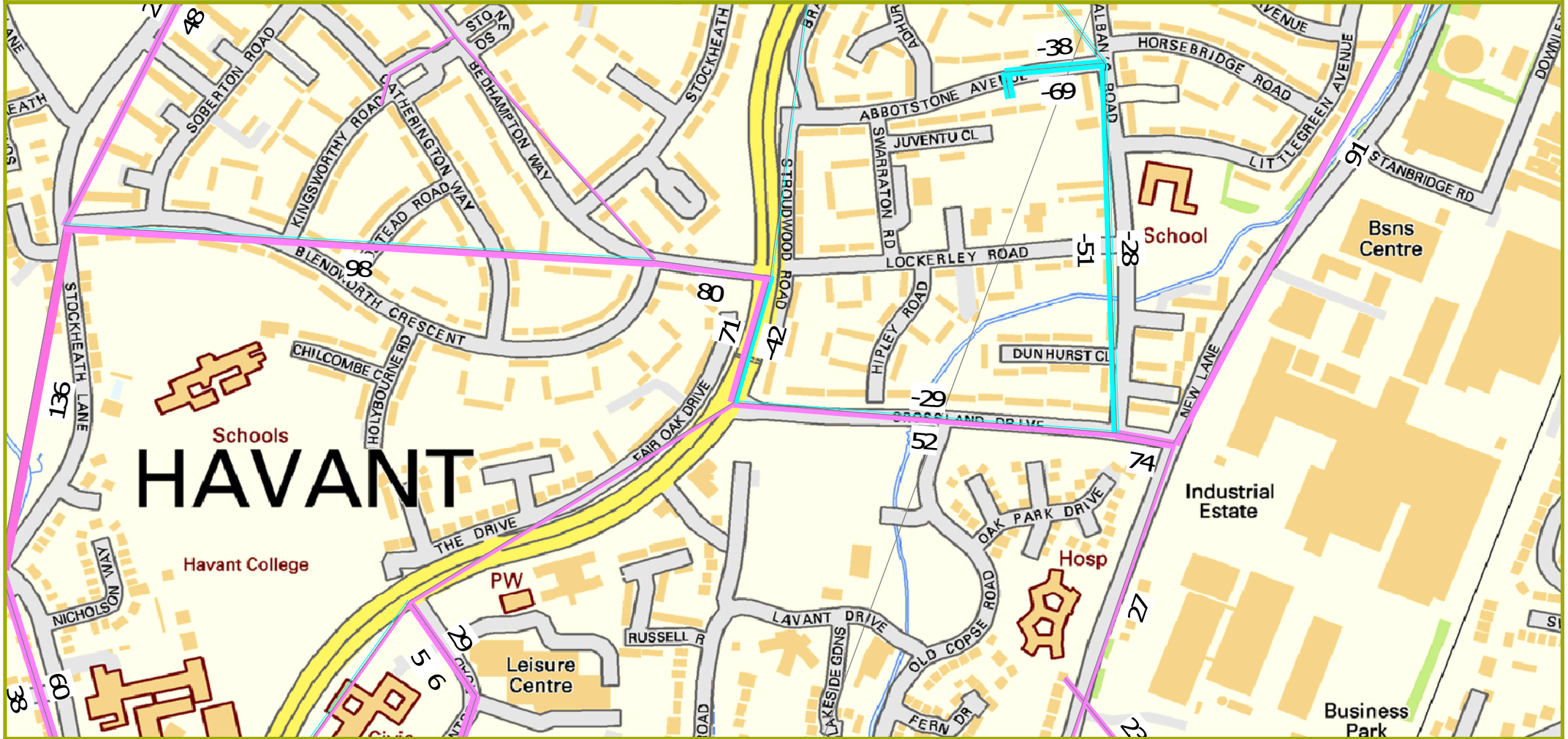
# Flow Differences DHT vs DGU 2036 AM - A3 (M) - J3 (>20pcu/hr)



Contains Ordnance Survey data © Crown copyright and database right 2017



Flow Differences DHT vs DGU 2036 AM - Crossland Drive x B2149 jct (>20pcu/hr)



Flow Differences DHT vs DGU 2036 AM - B2149 / Bartons Road (>20pcu/hr)

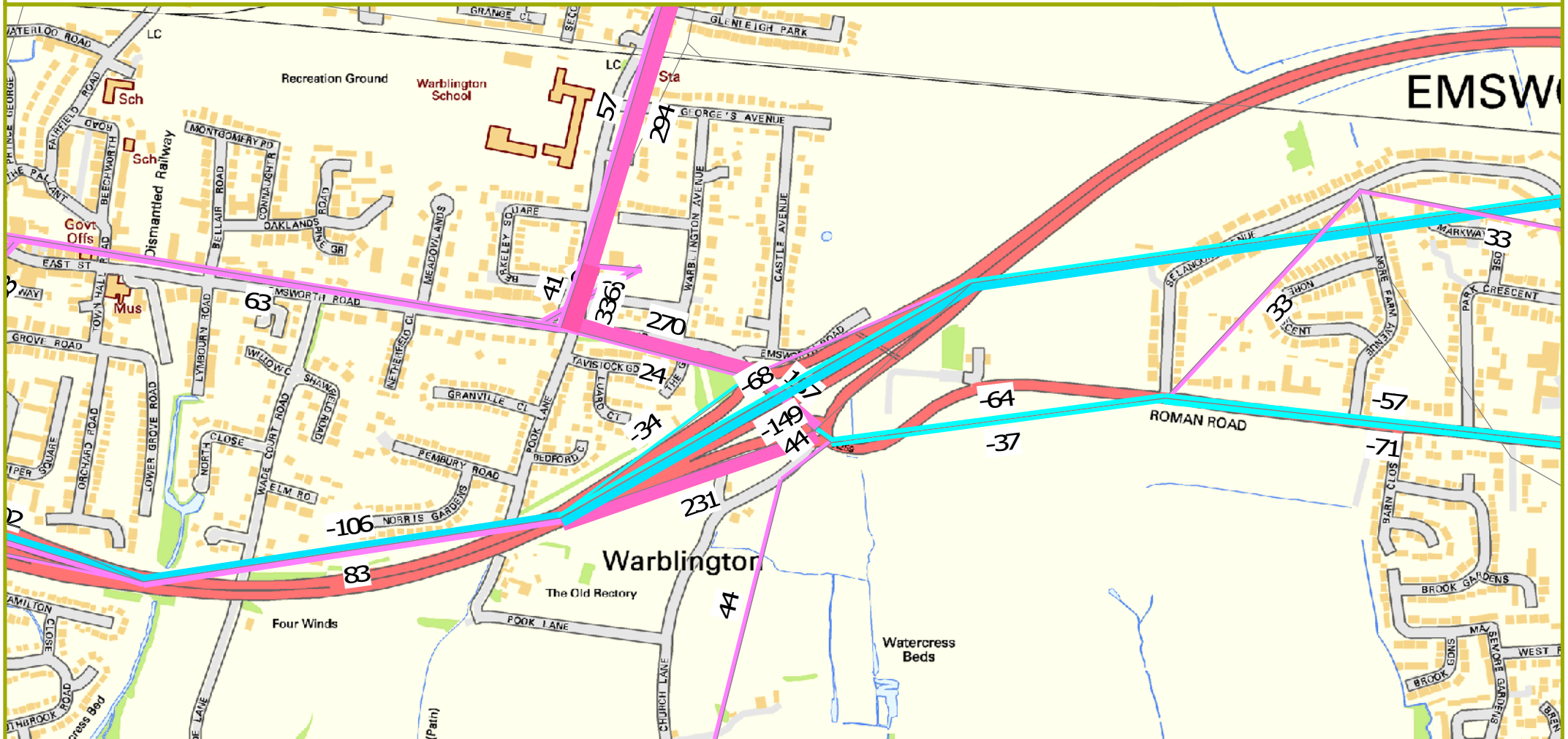




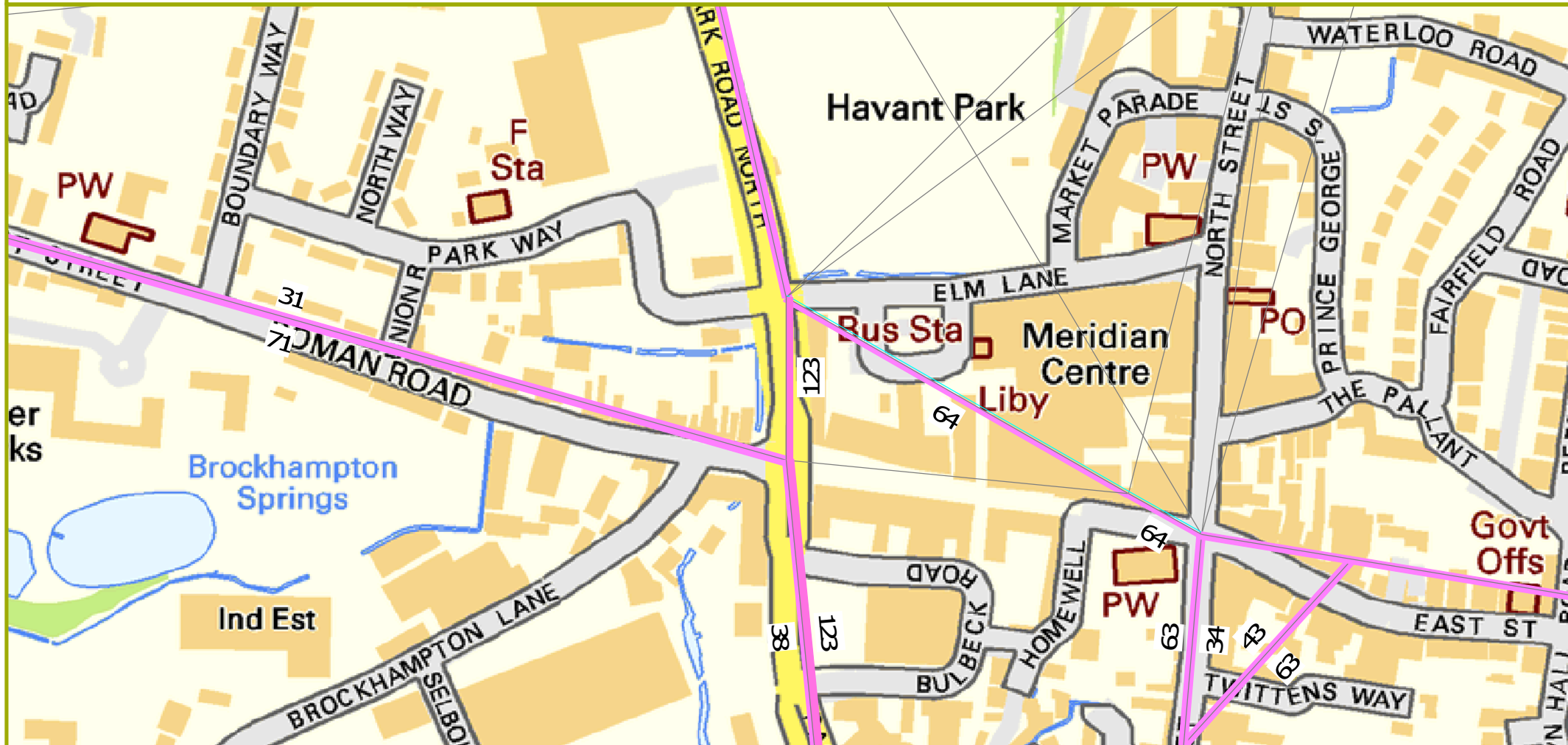
Flow Differences DHT vs DGU 2036 AM - Horndean Rd / New Brighton Rd (A27) (>20pcu/hr)



# Flow Differences DHT vs DGU 2036 AM - A27 - Emsworth (>20pcu/hr)



Flow Differences DHT vs DGU 2036 AM - Park Road South / Elm Lane (>20pcu/hr)









### Flow Differences DHT vs DGU 2036 AM - Portsdown Hill (>20pcu/hr)

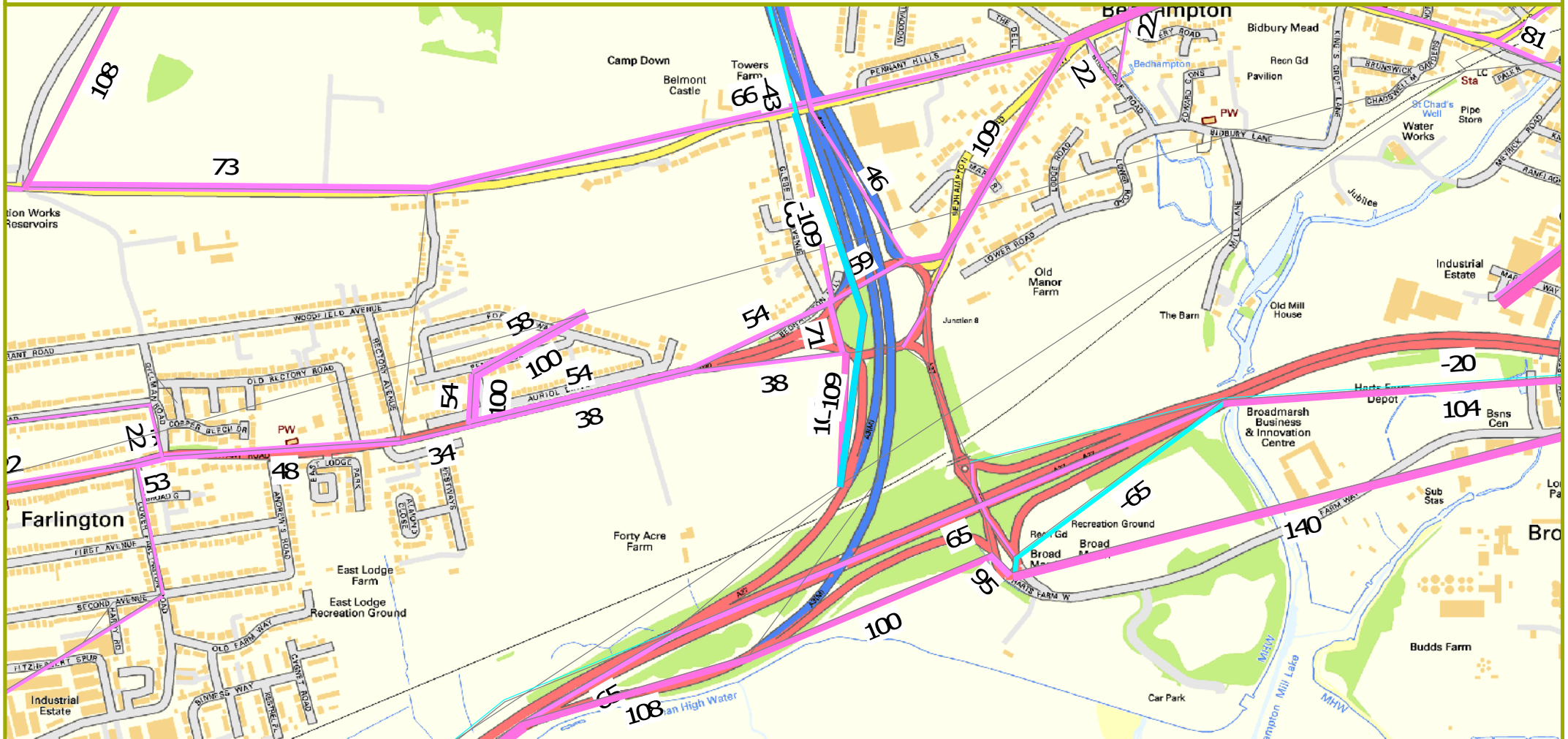


Flow Differences DHT vs DGU 2036 AM - Bedhampton Rd (>20pcu/hr)





# Flow Differences DHT vs DGU 2036 AM - A3(M) - A27 Interchange (>20pcu/hr)



# Flow Differences DHT vs DGU 2036 AM - Hayling Island (North) (>20pcu/hr)



### Flow Differences DHT vs DGU 2036 AM - Middle Park Way/Woolston Rd (>20pcu/hr)



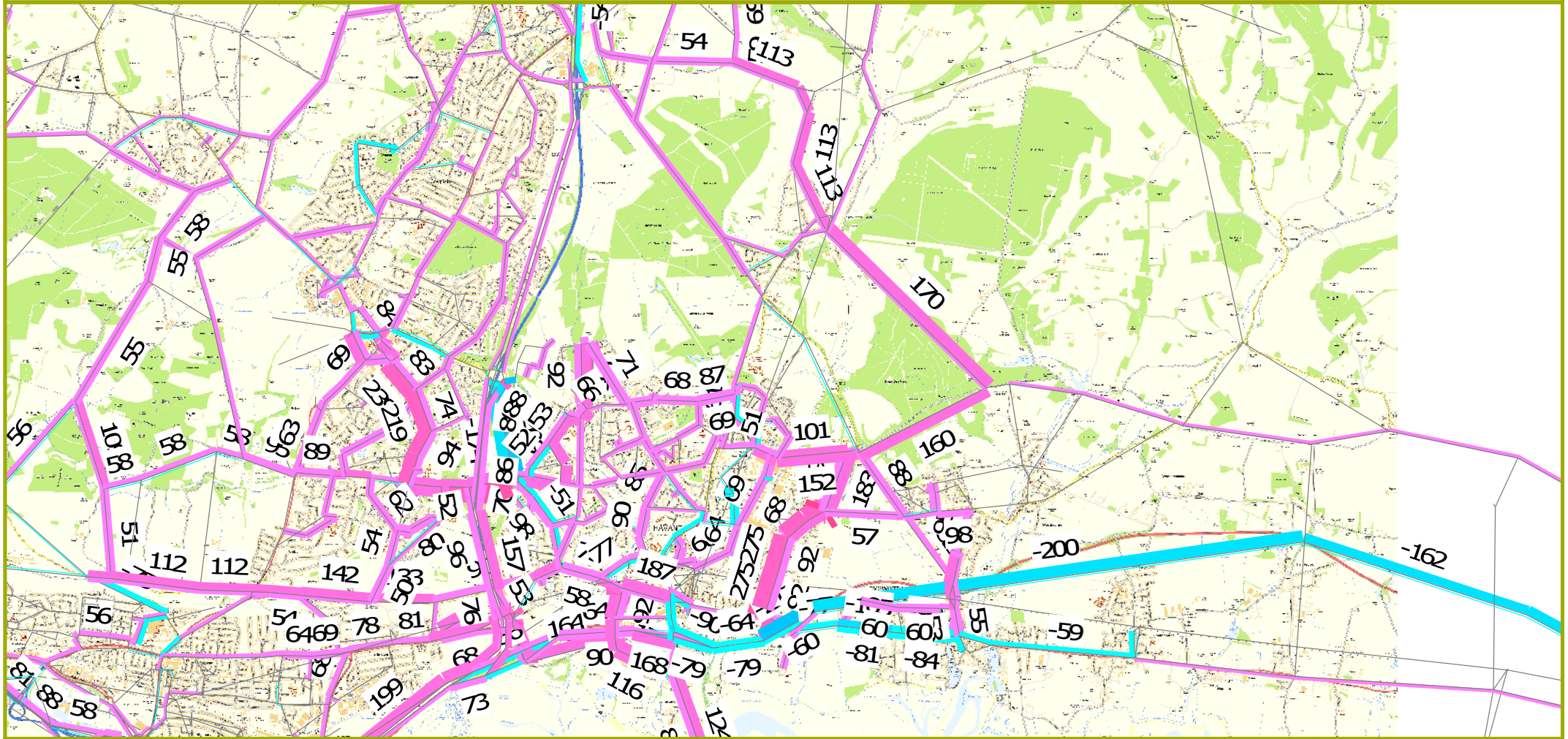
# Flow Differences DHT vs DGU 2036 AM - A3 London Road / Highfield Ave (>20pcu/hr)



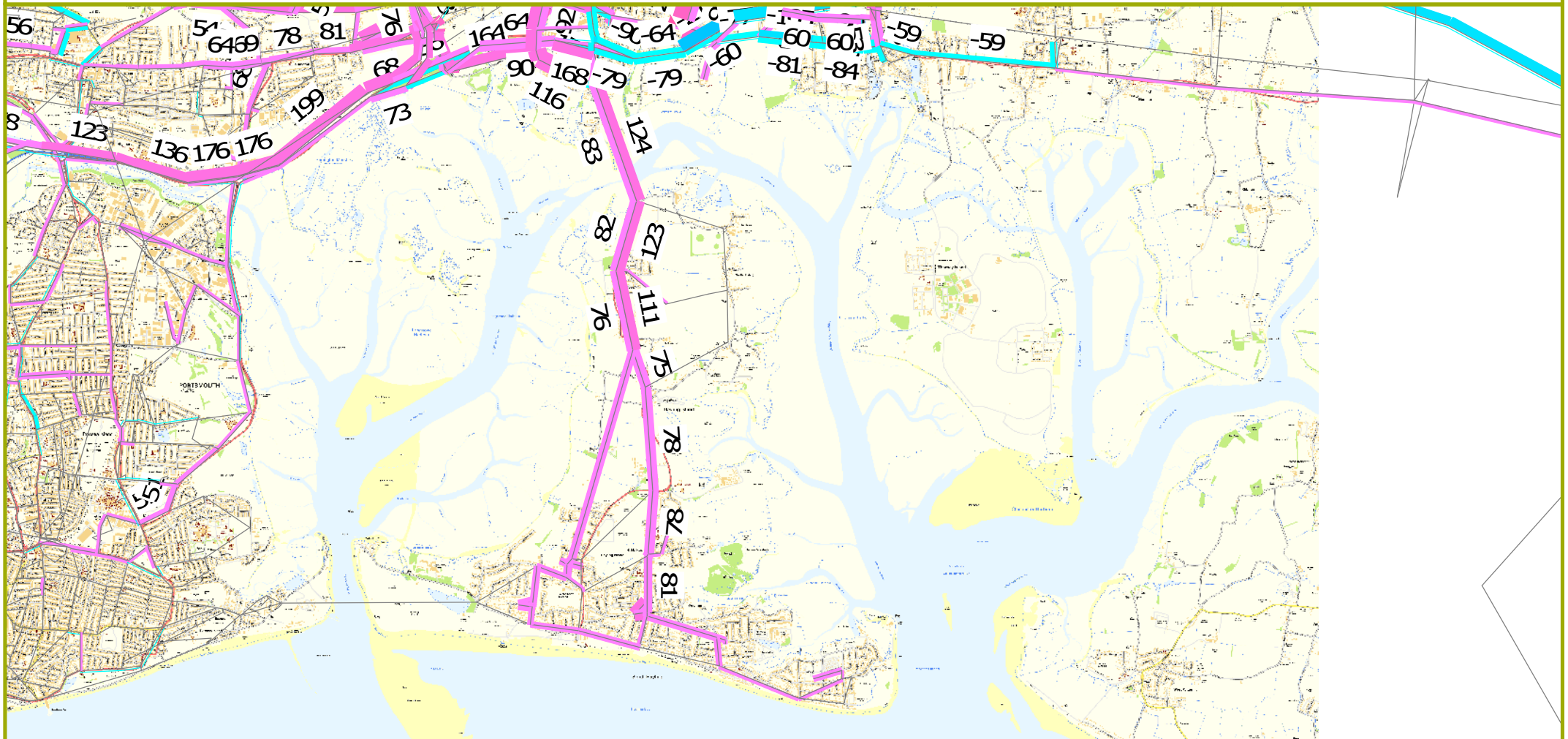
PM



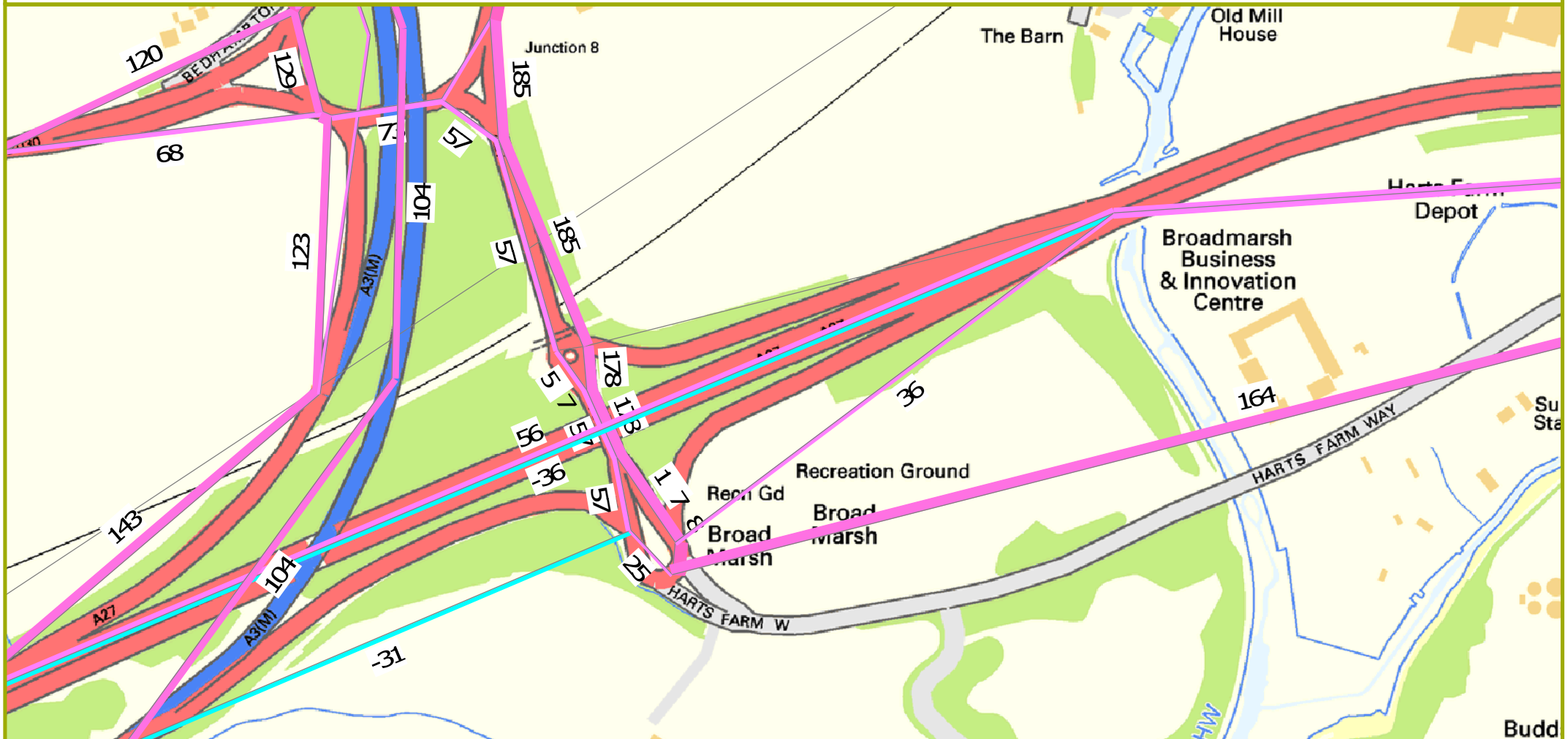
# Flow Differences DHT vs DGU 2036 PM - Havant North (>50pcu/hr)



### Flow Differences DHT vs DGU 2036 PM - Havant South (>50pcu/hr)



### Flow Differences DHT vs DGU 2036 PM - The Teardrop Junction (>20pcu/hr)





Flow Differences DHT vs DGU 2036 PM - Purbrook Way / Park Land Rbt (>20pcu/hr)



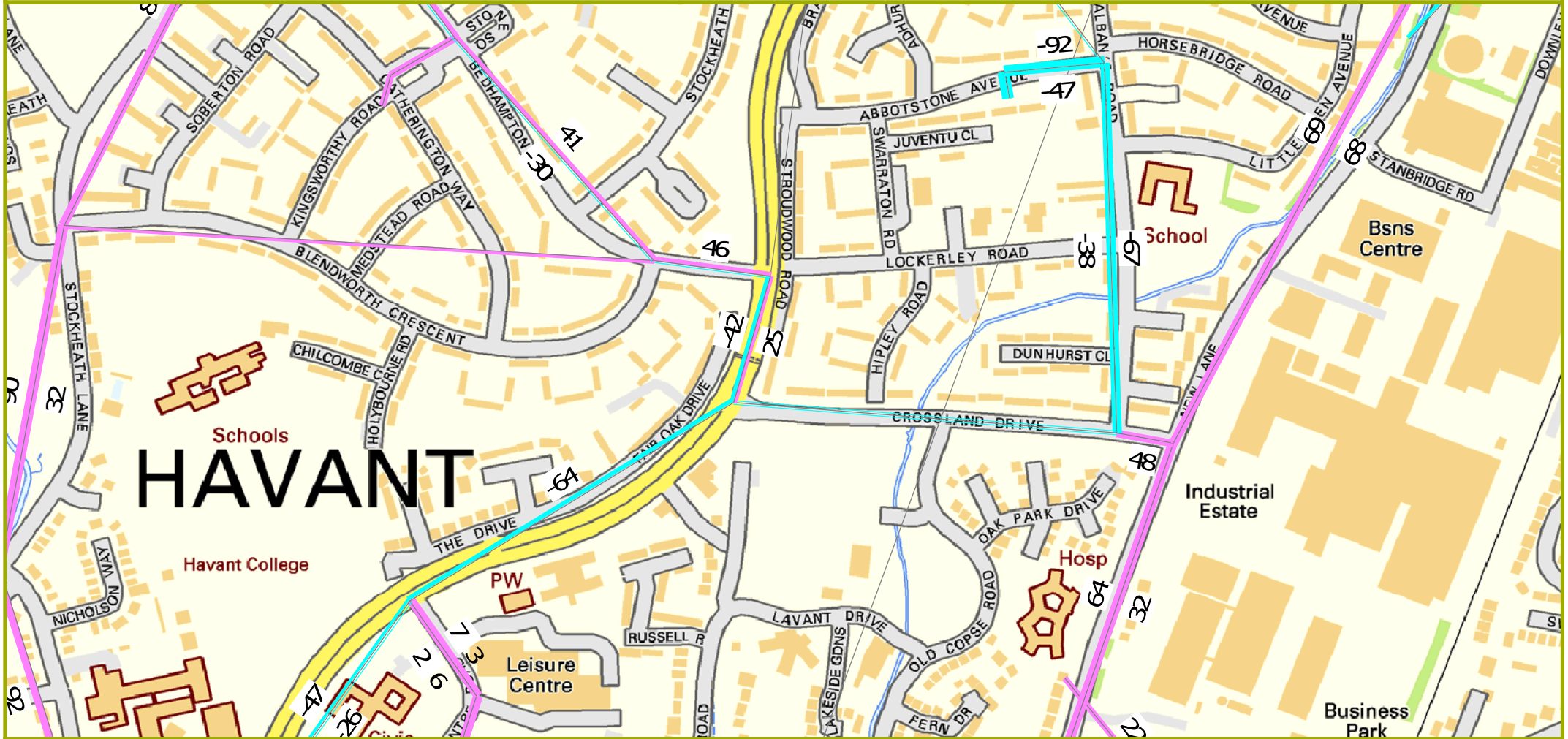
# Flow Differences DHT vs DGU 2036 PM - A3 (M) - J3 (>20pcu/hr)



Contains Ordnance Survey data © Crown copyright and database right 2017



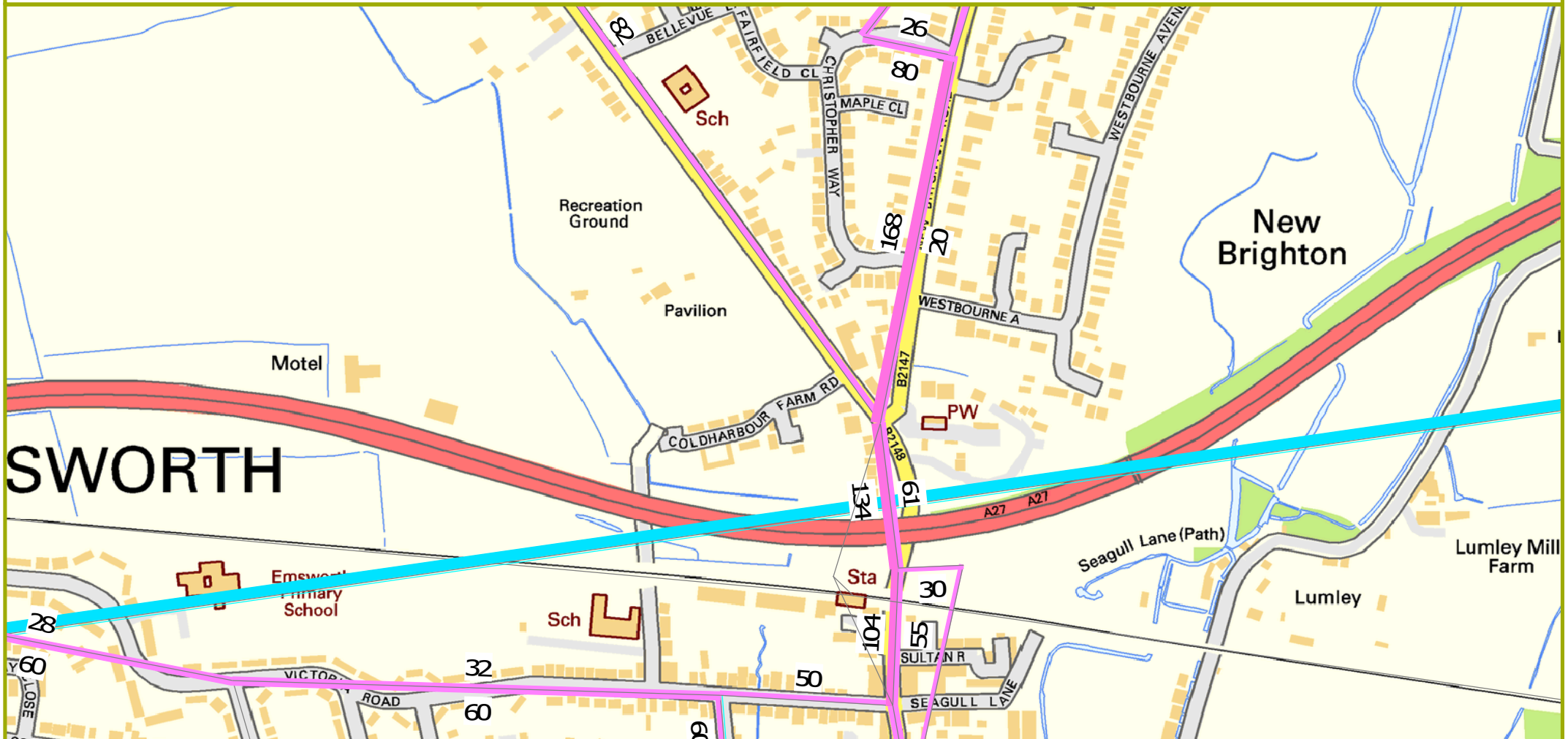
Flow Differences DHT vs DGU 2036 PM - Crossland Drive x B2149 jct (>20pcu/hr)



Flow Differences DHT vs DGU 2036 PM - B2149 / Bartons Road (>20pcu/hr)



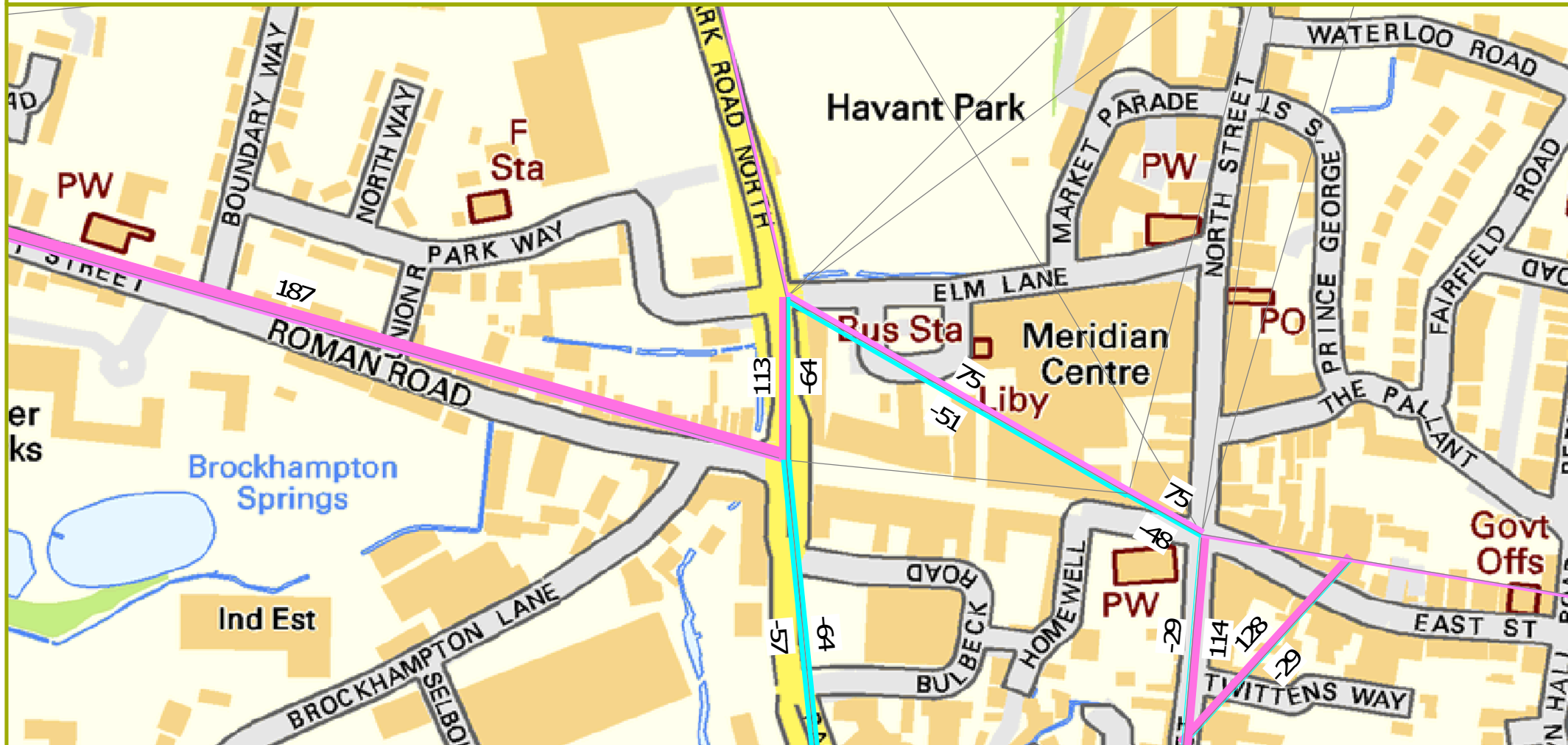
Flow Differences DHT vs DGU 2036 PM - Horndean Rd / New Brighton Rd (A27) (>20pcu/hr)



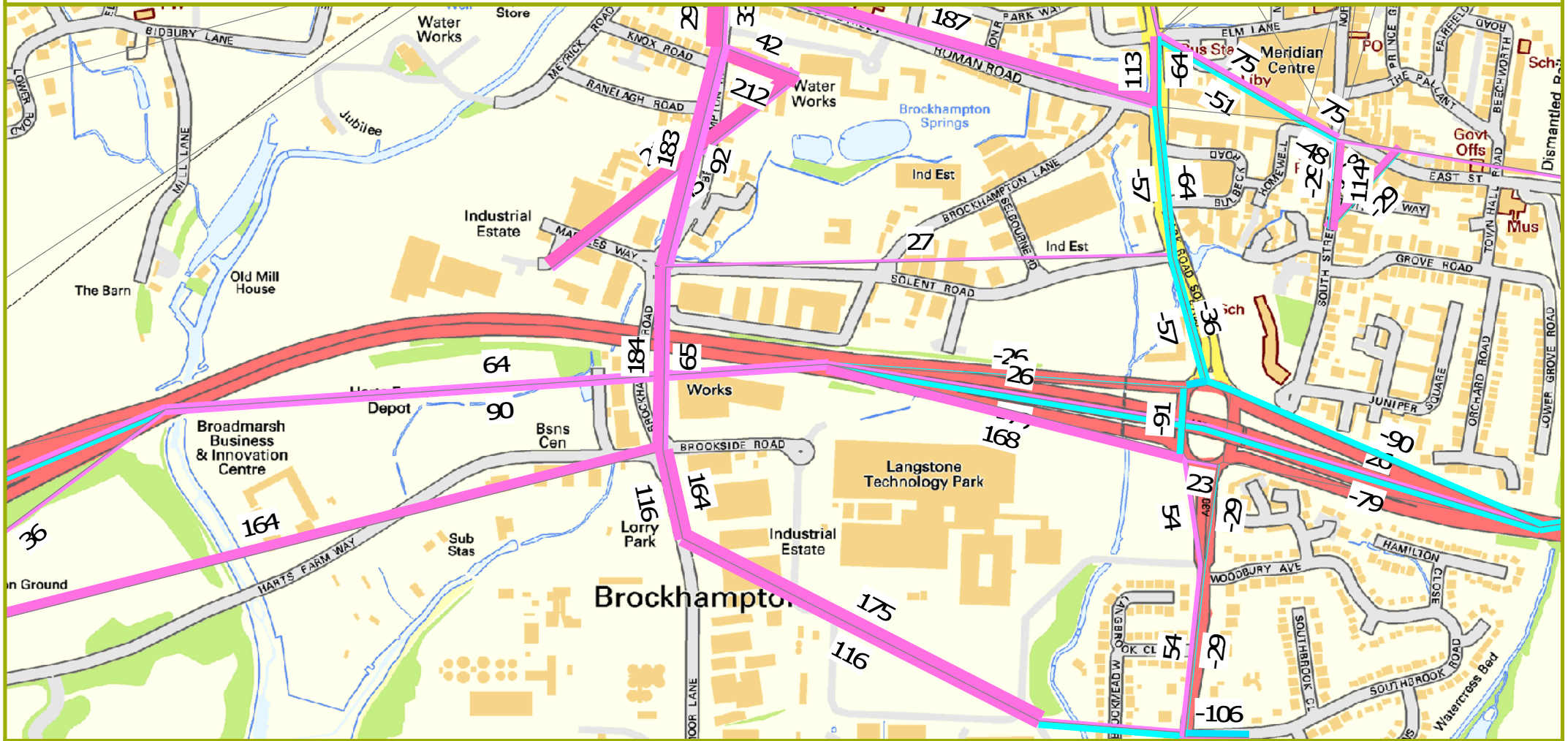
# Flow Differences DHT vs DGU 2036 PM - A27 - Emsworth (>20pcu/hr)



Flow Differences DHT vs DGU 2036 PM - Park Road South / Elm Lane (>20pcu/hr)



# Flow Differences DHT vs DGU 2036 PM - West of A27 Park Road South Jct (>20pcu/hr)

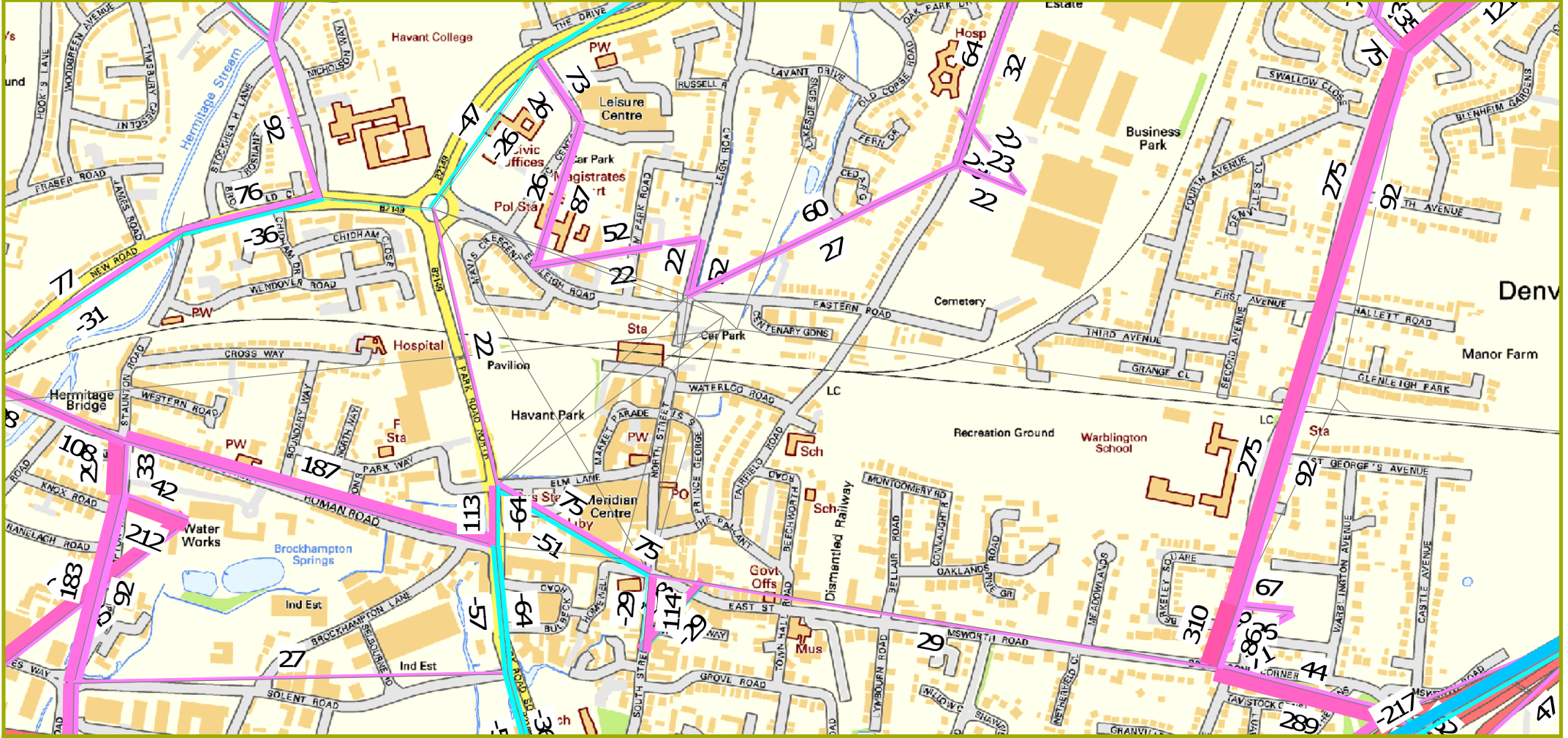


Contains Ordnance Survey data © Crown copyright and database right 2017





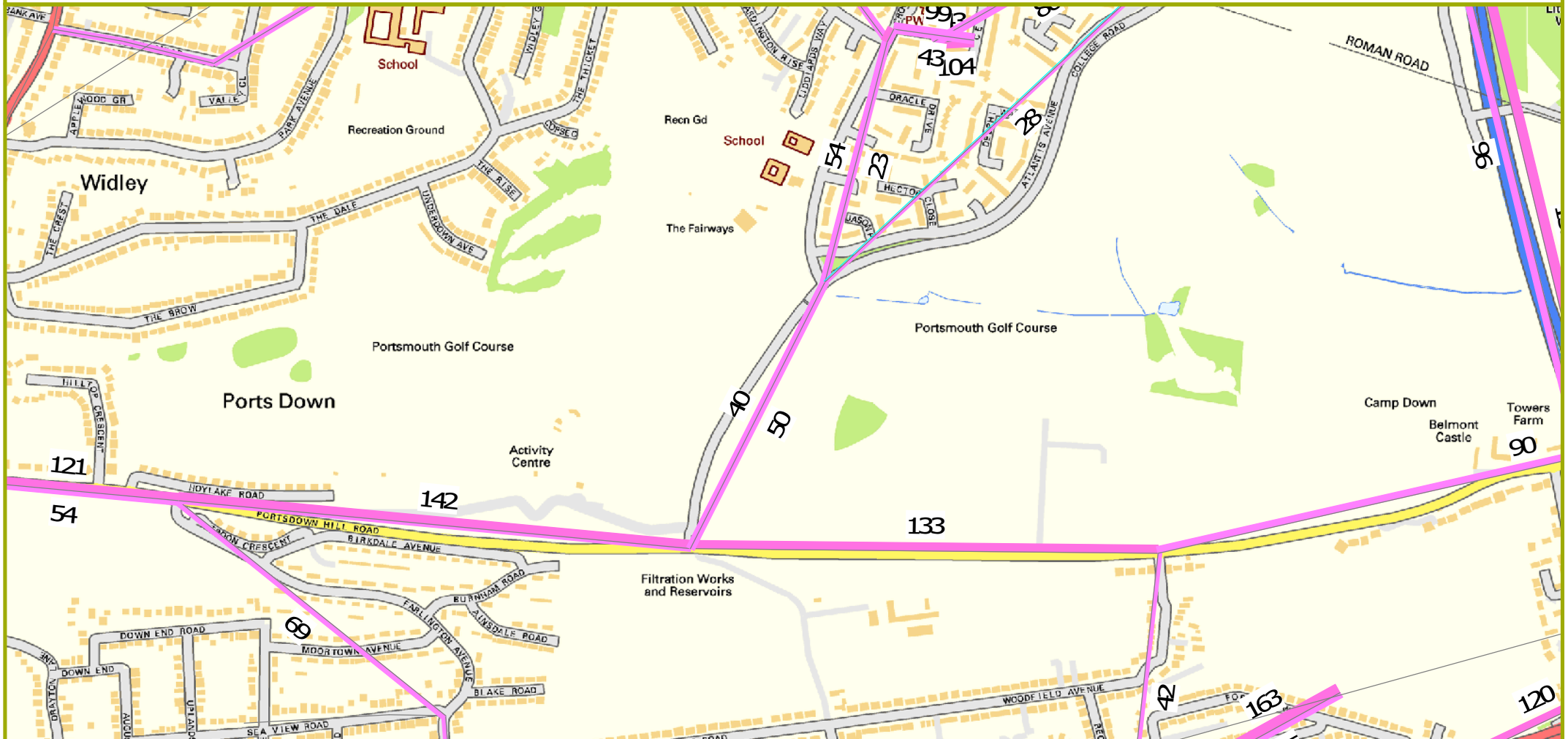
Flow Differences DHT vs DGU 2036 PM - Havant Station (>20pcu/hr)



# Flow Differences DHT vs DGU 2036 PM - A3(M) / Purbrook Way Roundabouts (>20pcu/hr)



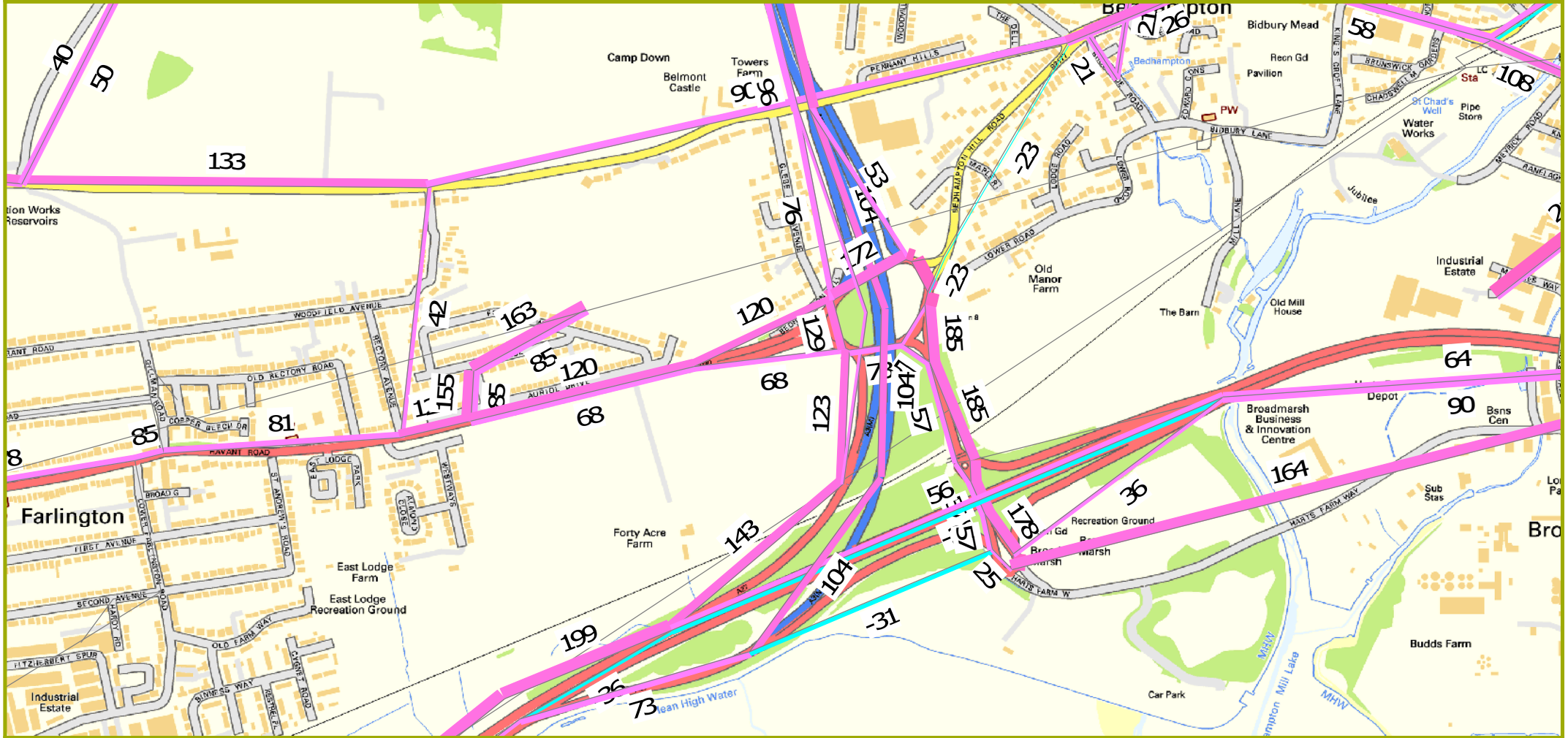
### Flow Differences DHT vs DGU 2036 PM - Portsdown Hill (>20pcu/hr)



Flow Differences DHT vs DGU 2036 PM - Bedhampton Rd (>20pcu/hr)



# Flow Differences DHT vs DGU 2036 PM - A3(M) - A27 Interchange (>20pcu/hr)



Flow Differences DHT vs DGU 2036 PM - Hayling Island (North) (>20pcu/hr)



Flow Differences DHT vs DGU 2036 PM - Middle Park Way/Woolston Rd (>20pcu/hr)



Bushy Lease

Play Area

Riders Junior School

# Flow Differences DHT vs DGU 2036 PM - A3 London Road / Highfield Ave (>20pcu/hr)

