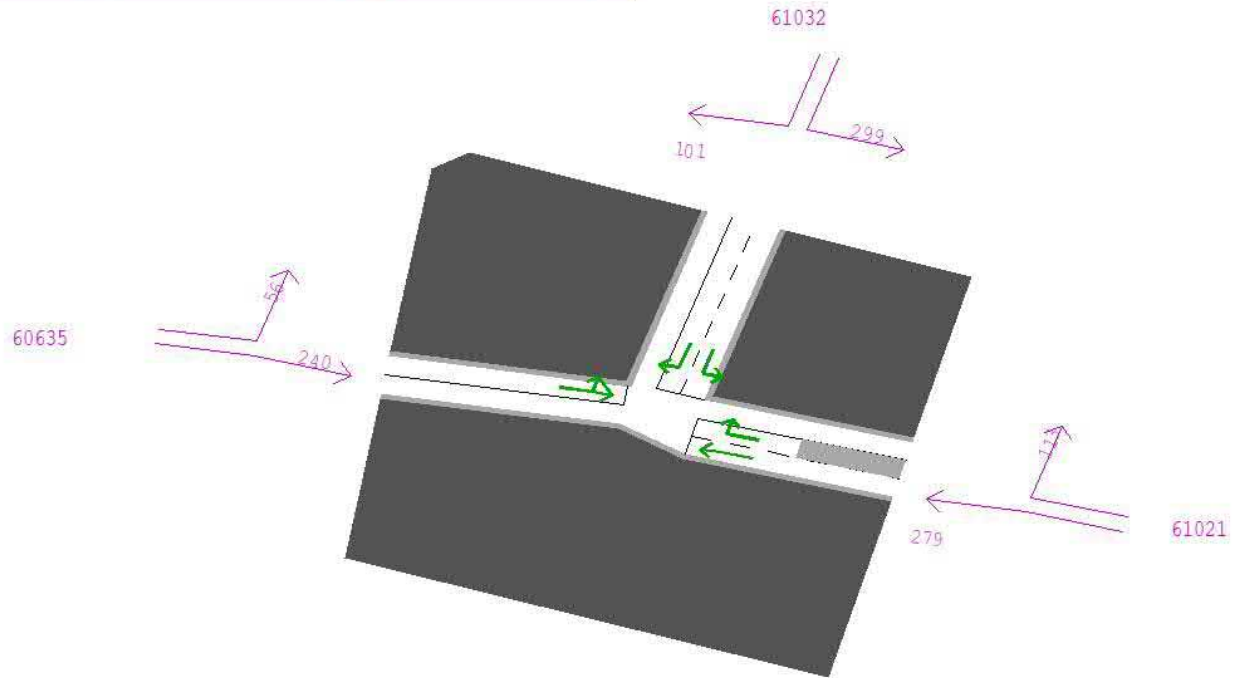
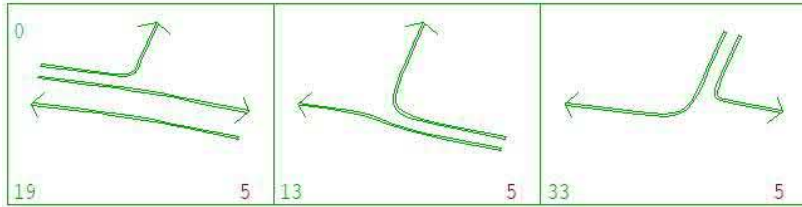


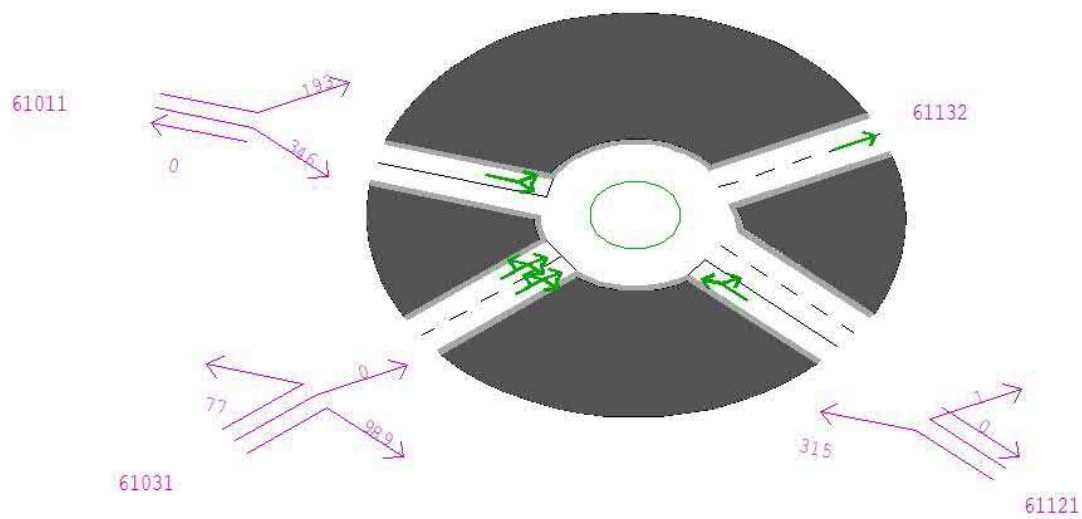
Appendix 2 - SRTM Turning Movements and Junction Plots

2036 AM - 25 - Emsworth Road / Southleigh Road



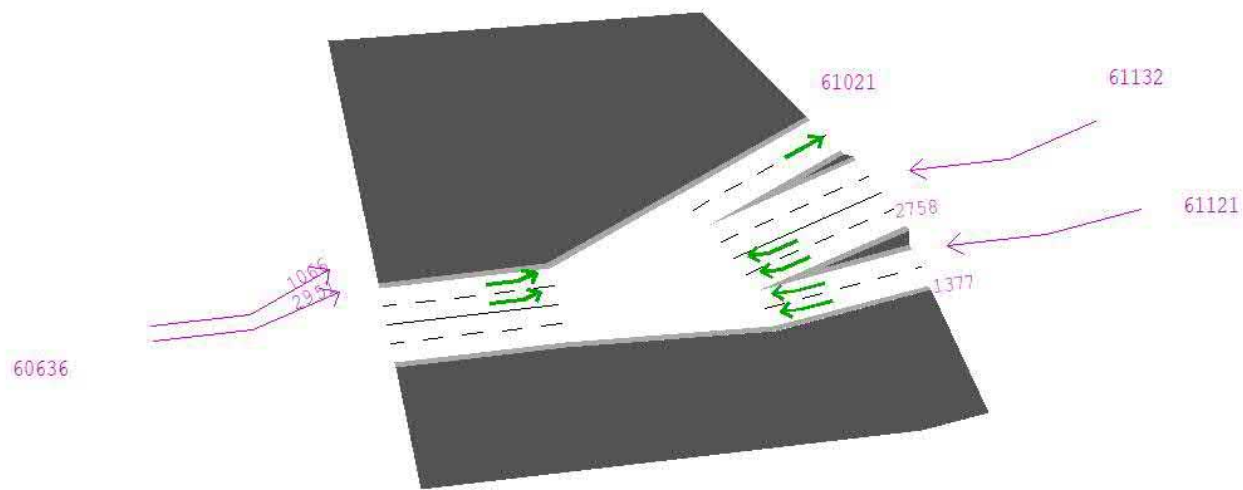
lane Ch loops 3
FP Convergence
UT CFP 0.00

2036 AM - 26 - Emsworth Road / A27 EB junction



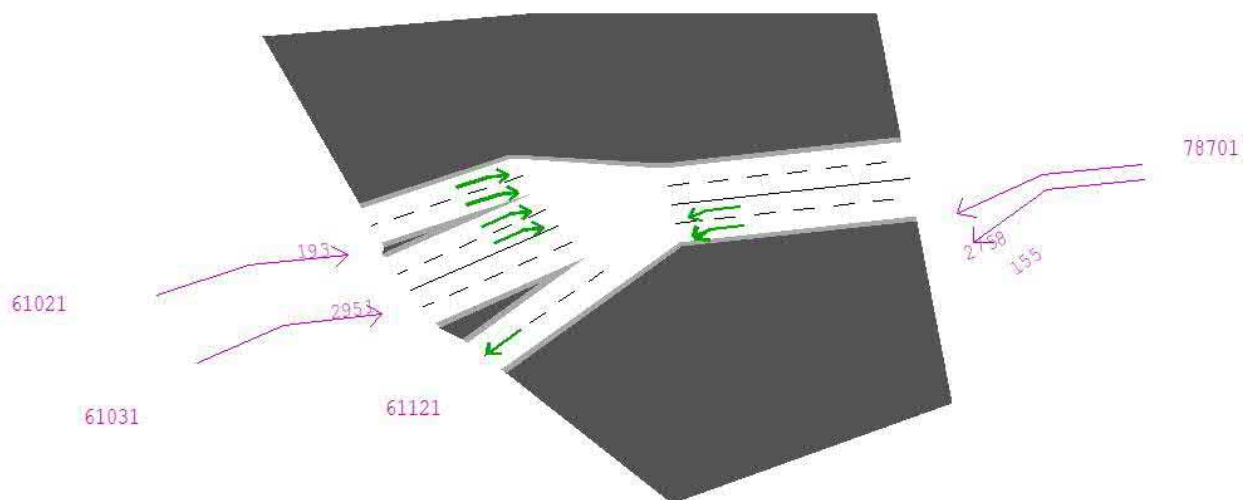
FP Convergence

2036 AM - 27 - A27 merge/diverge west of Emsworth Road



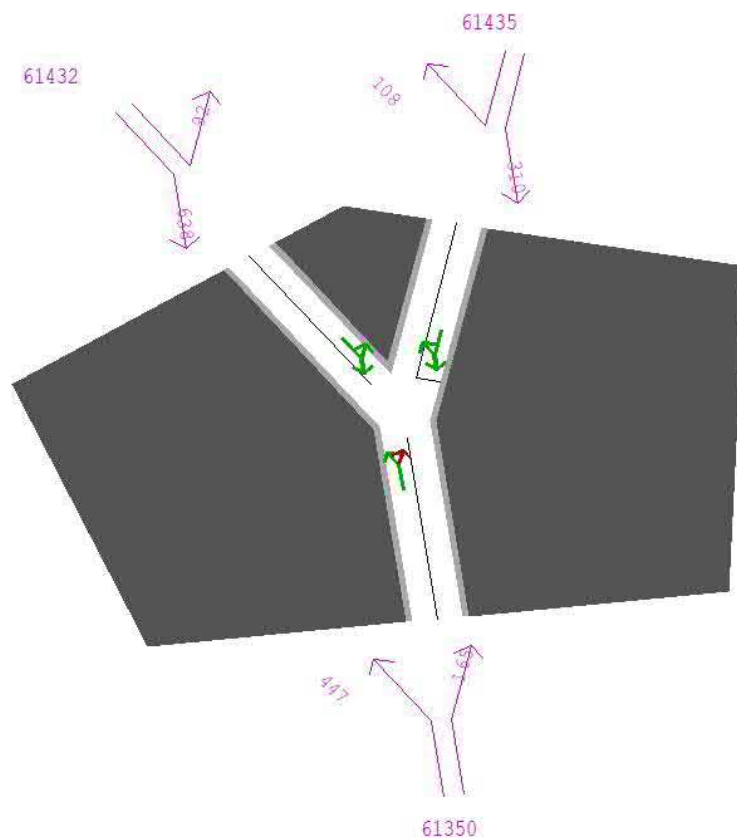
lane Ch loops 1
:FP Convergence
UT CFP 0.01
N CFP 0.00
:ARN 53 x 2

2036 AM - 28 - A27 merge / diverge east of Emsworth Road



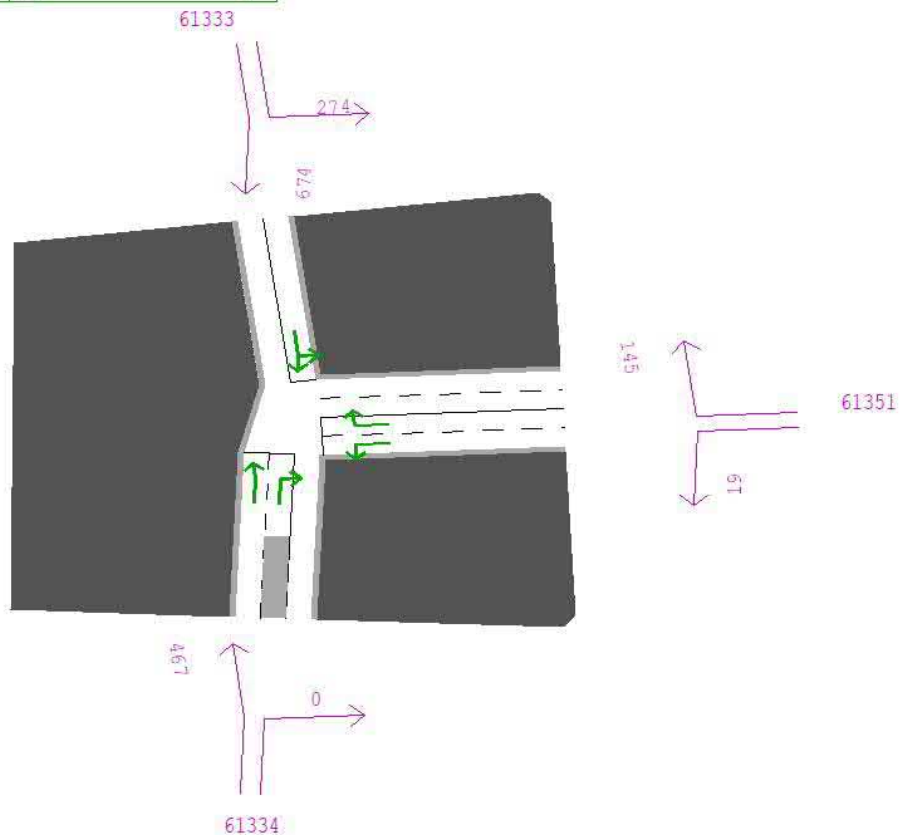
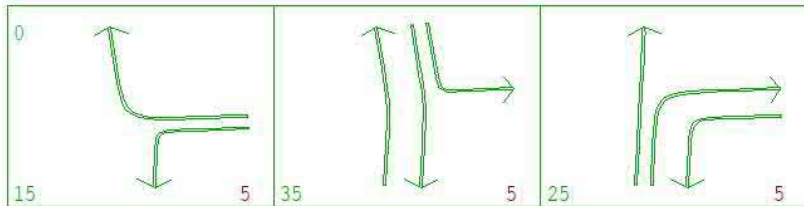
lane Ch loops 1
FP Convergence
UT CFP 0.00
N CFP 0.00
WARN 157 x 2
WARN 137 x 1
WARN 53 x 2
WARN 51 x 4

2036 AM - 29 - B2148 Horndean Road / New Brighton Road



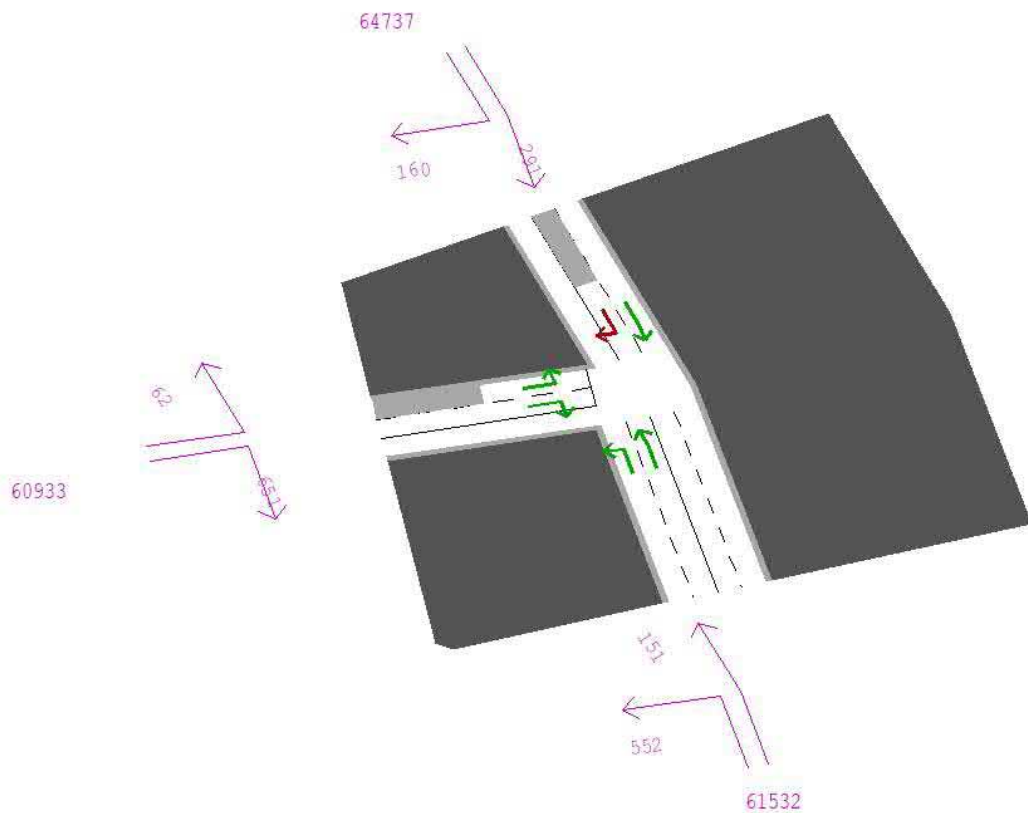
:FP Convergence
UT CFP 0.00
N CFP 0.00
WARN 137 x 3

2036 AM - 30 - B2148 Horndean Road / Zone 613 access b(interbridges Emsworth)



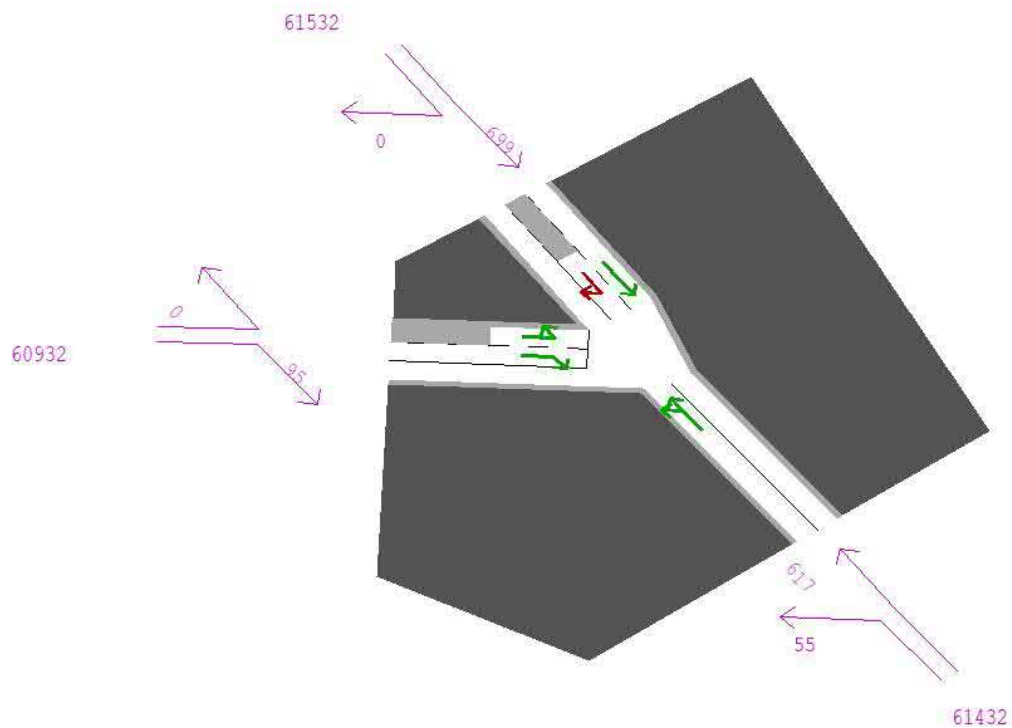
lane Ch loops 4
 :FP Convergence
 :UT CFP 0.00
 :N CFP 0.00
 :WARN 183 x 1
 :WARN 137 x 2

2036 AM - 31 - B2148 Comley Hill / Bartons Road



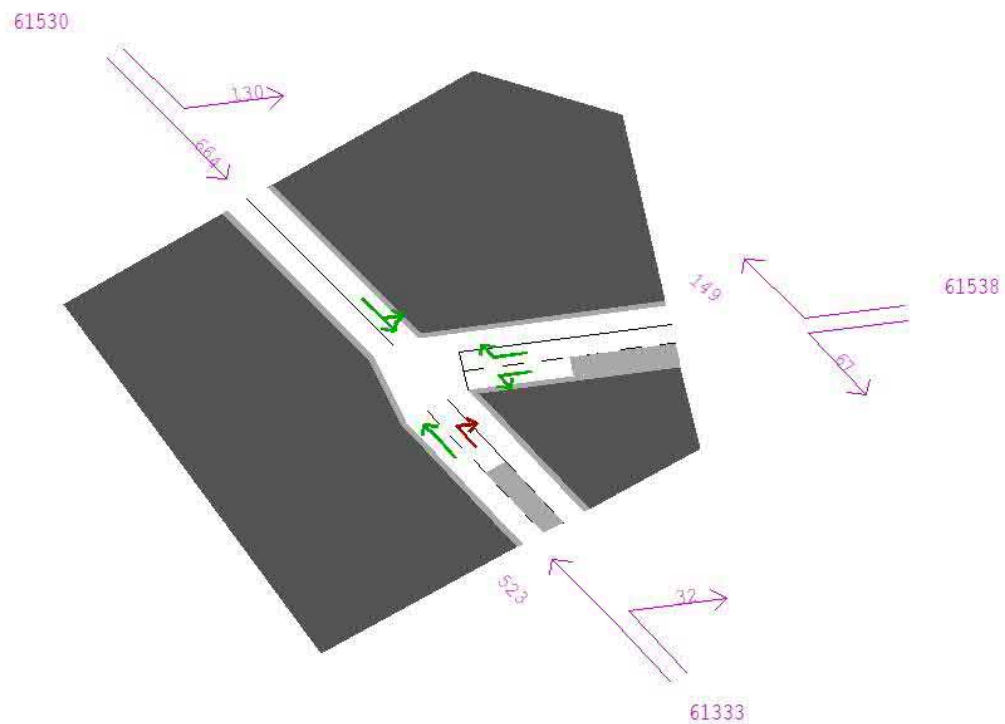
lane Ch loops 7
FP Convergence
UT CFP 0.00

2036 AM - 60 - Southleigh Rd/Horndean Rd-Priority



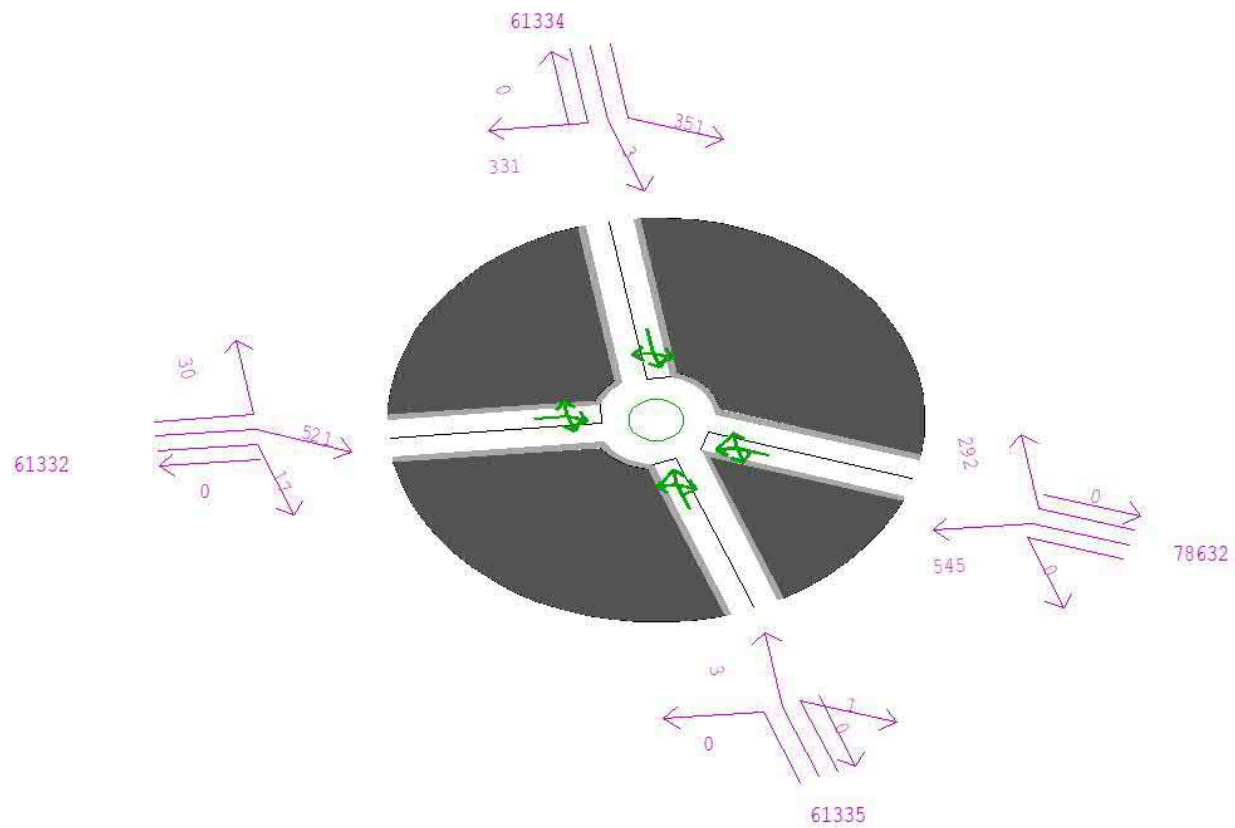
lane Ch loops 6
FP Convergence
UT CFP 0.00

2036 AM - 61 - Southleigh Rd/ Horndean Rd-Priority



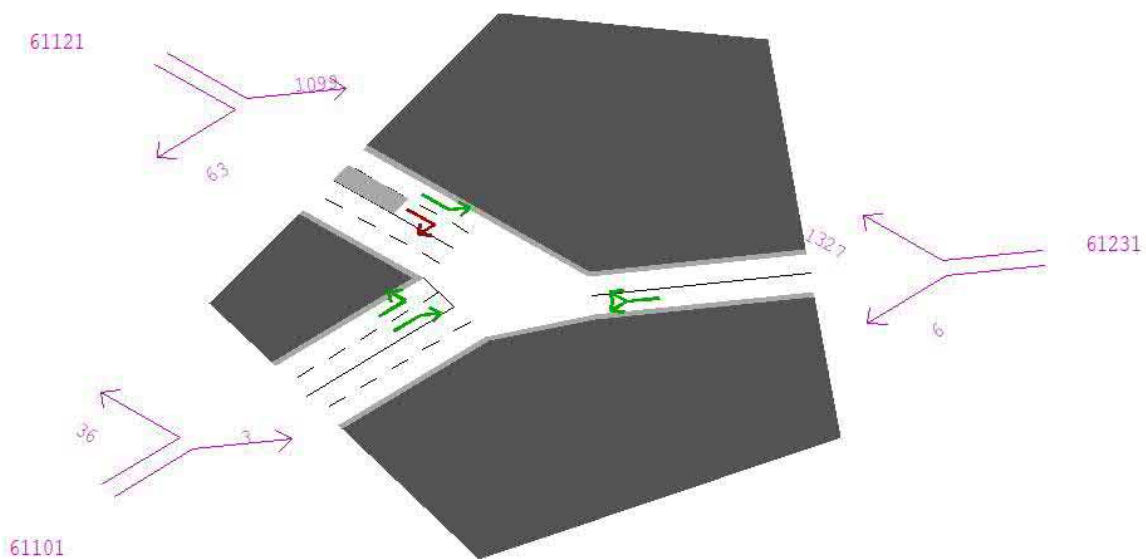
lane Ch loops 6
FP Convergence
UT CFP 0.00

2036 AM - 62 - North Street / A259 / High Street



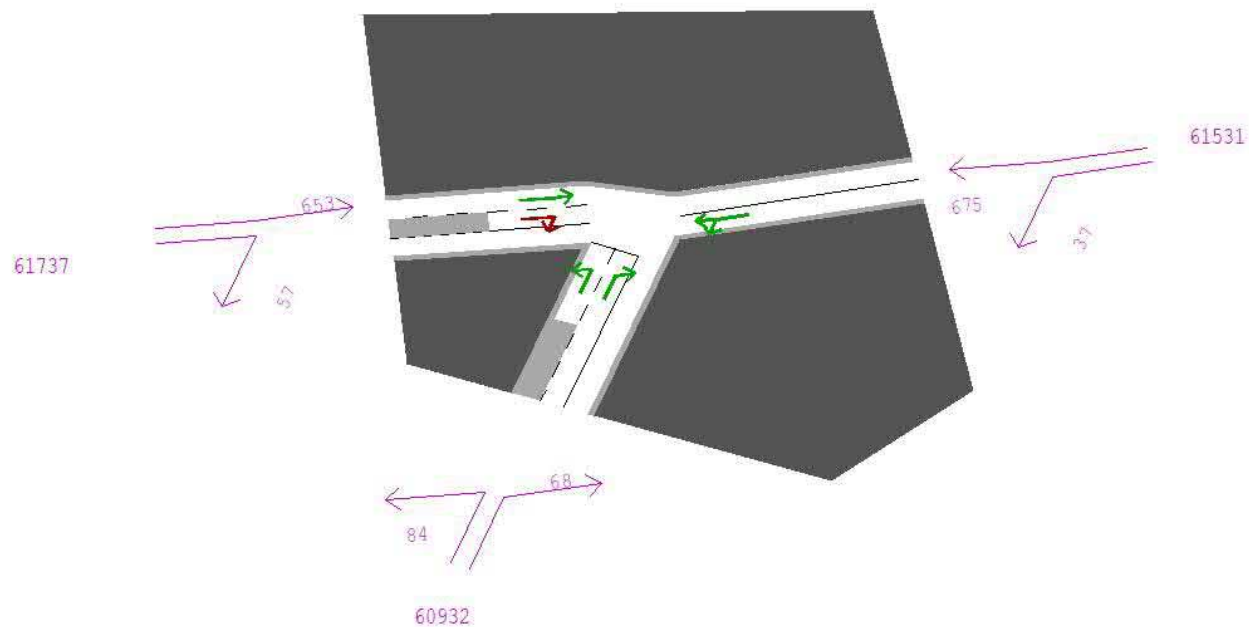
FP Convergence

2036 AM - 70 - A259 Havant Rd/Selanger Ave



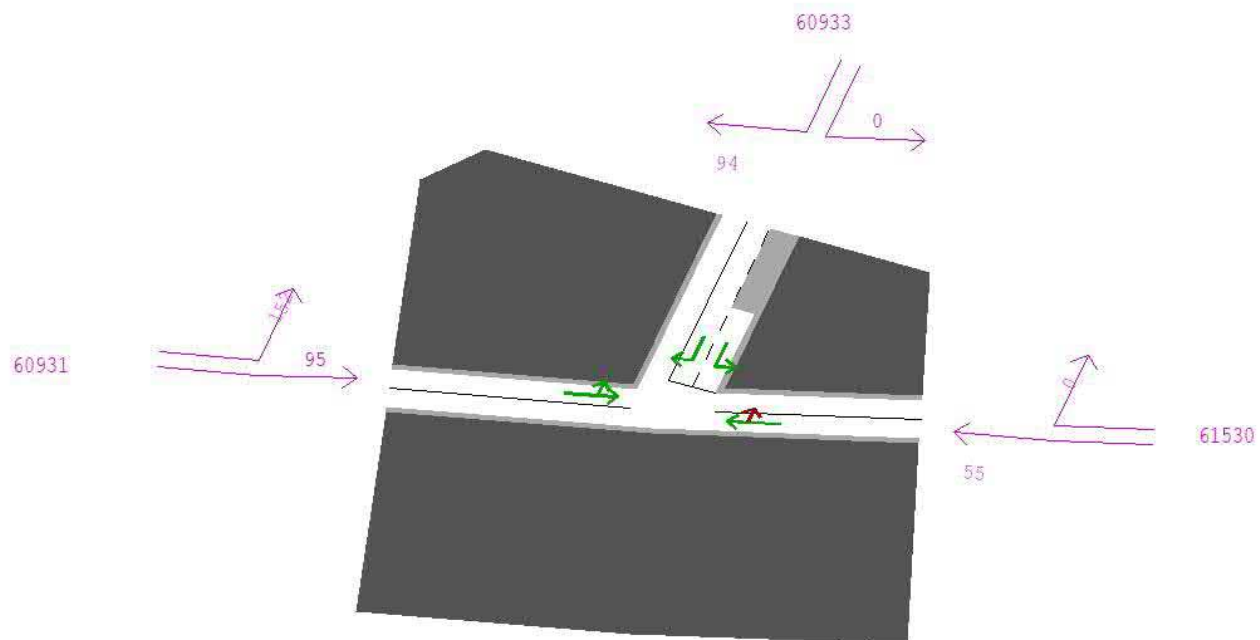
lane Ch loops 3
:FP Convergence
UT CFP 0.00
N CFP 0.00
WARN 137 x 2

2036 AM – A1 - Barton Rd/Eastleigh Rd-Give way Line



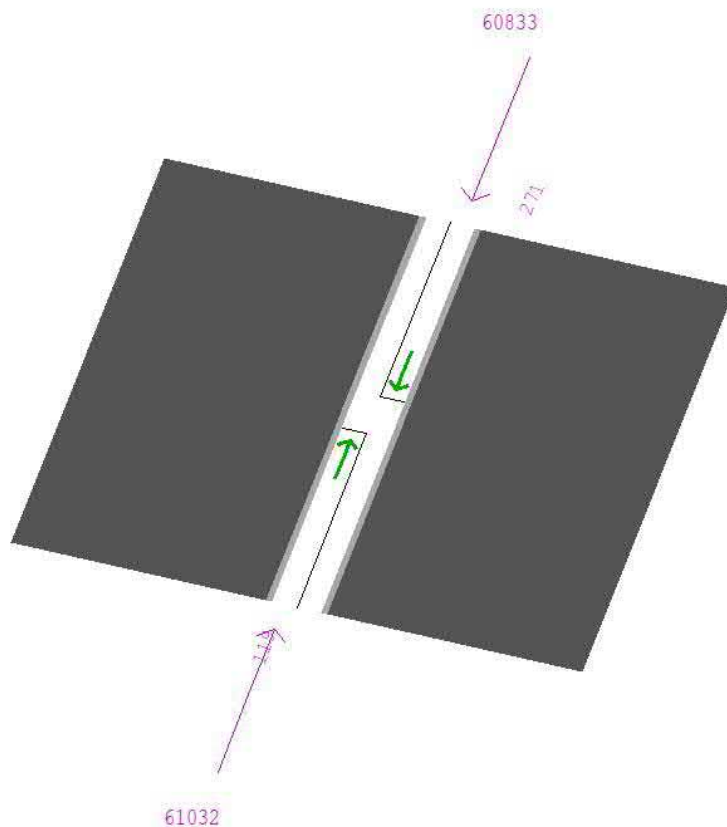
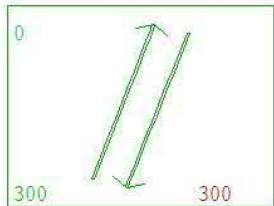
lane Ch loops 6
FP Convergence
UT CFP 0.00

2036 AM – A2 - Southleigh Rd /Eastleigh Rd-Priority junction



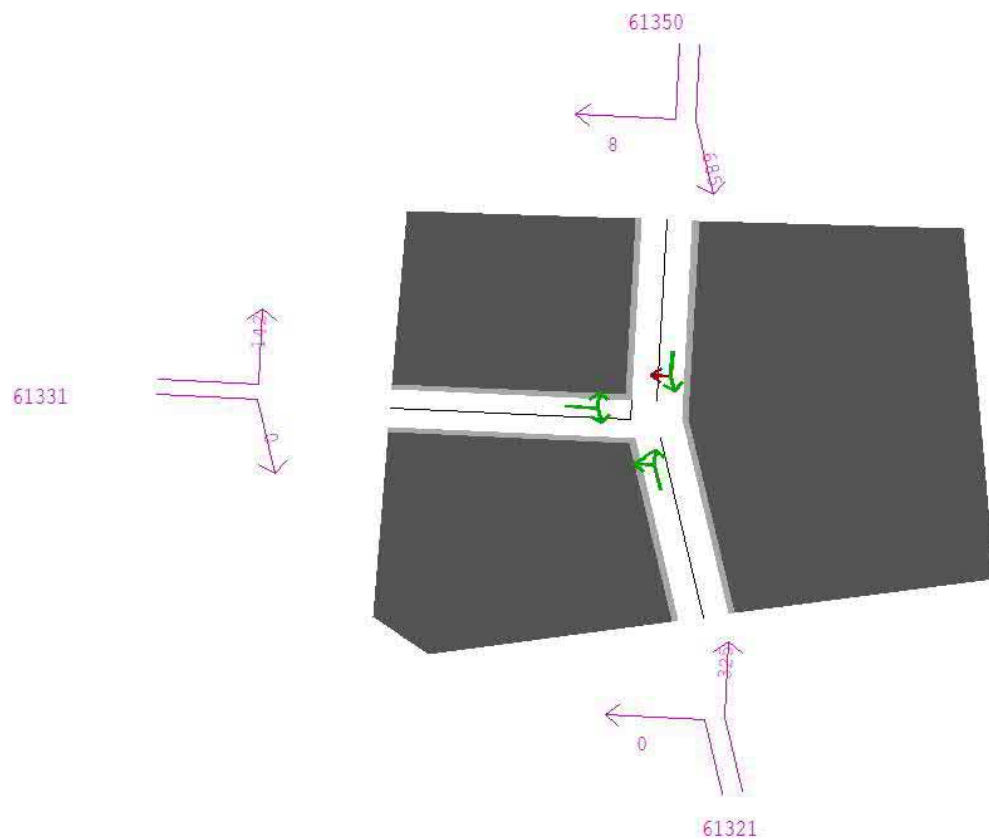
lane Ch loops 3
:FP Convergence
:UT CFP 0.00
:N CFP 0.00

2036 AM – A3 - Southleigh Rd/Warblington St Level Crossing-Signalised



FP Convergence
UT CFP 0.00
N CFP 0.00
WARN 183 x 1

2036 AM – A4 - Victoria Rd/Horndean Rd Give Way Line

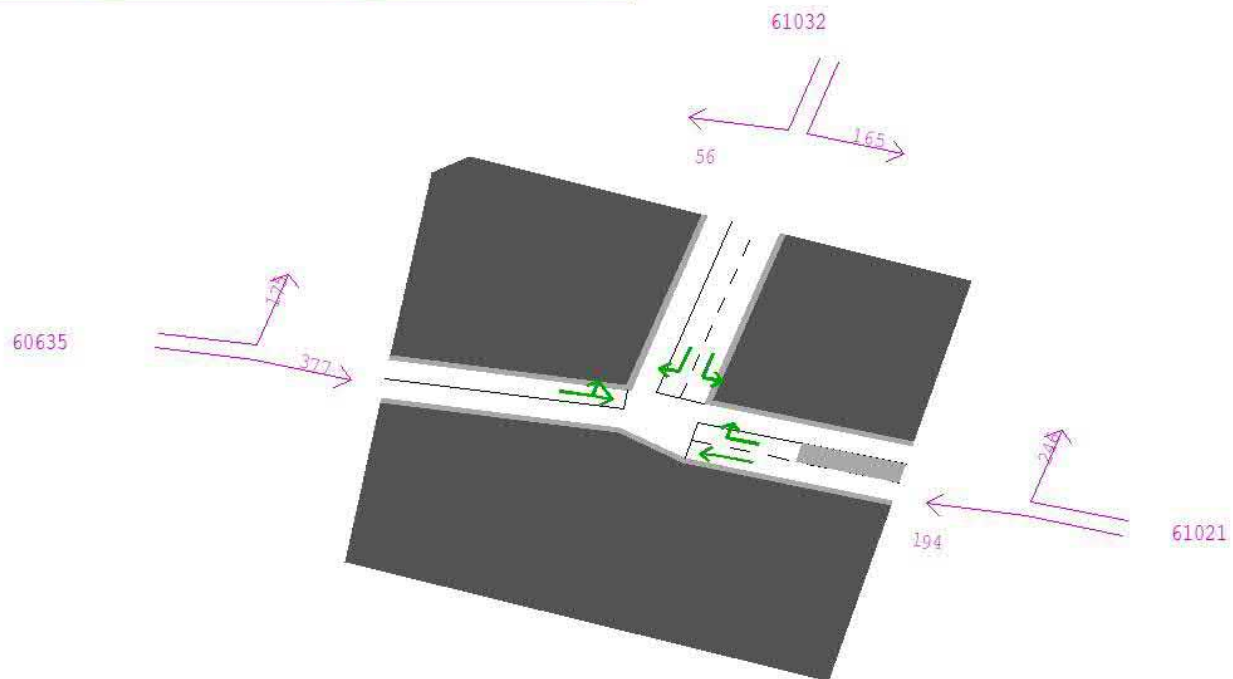
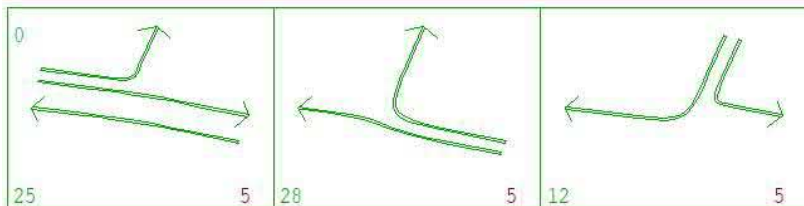


:FP Convergence
UT CFP 0.00
N CFP 0.00

PM

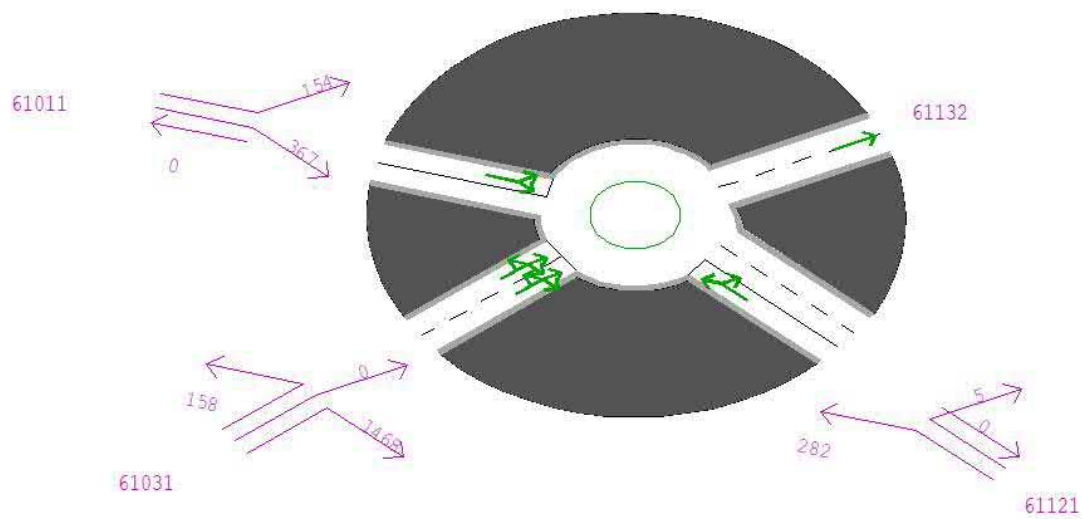


2036 PM - 25 - Emsworth Road / Southleigh Road



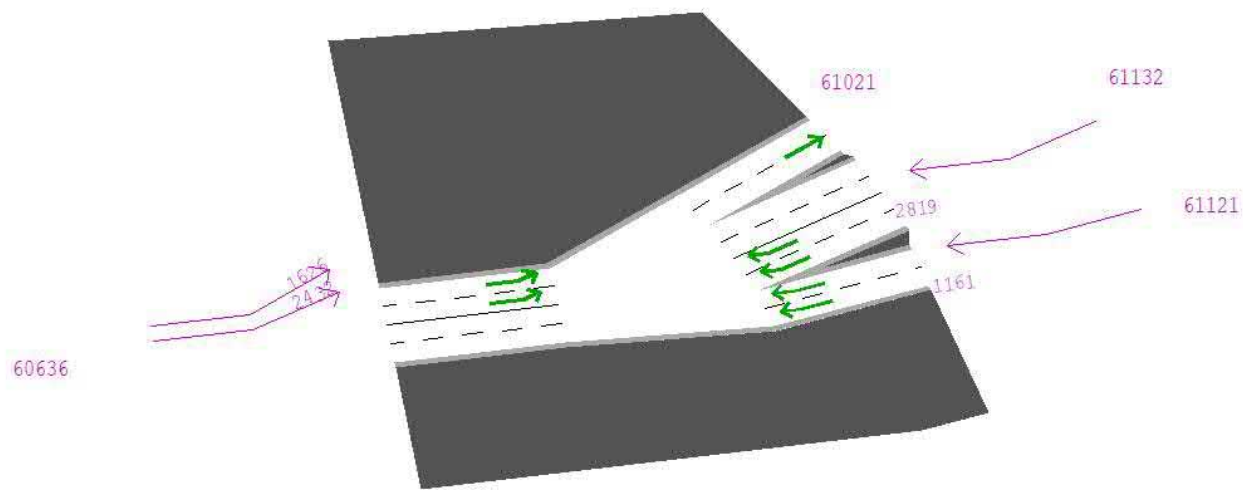
lane Ch loops 6
FP Convergence
UT CFP 0.00

2036 PM - 26 - Emsworth Road / A27 EB junction



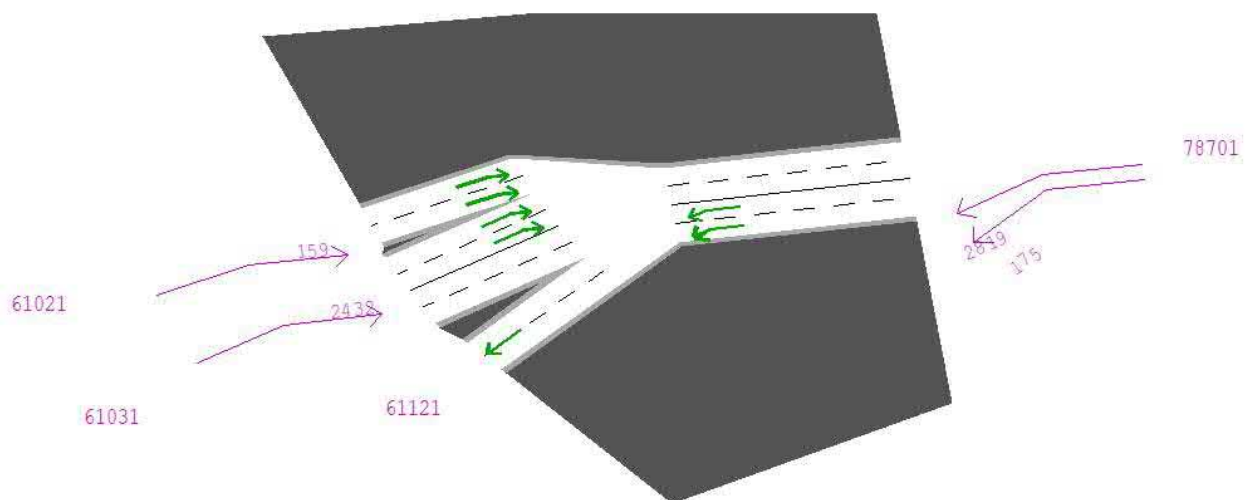
FP Convergence

2036 PM - 27 - A27 merge/diverge west of Emsworth Road



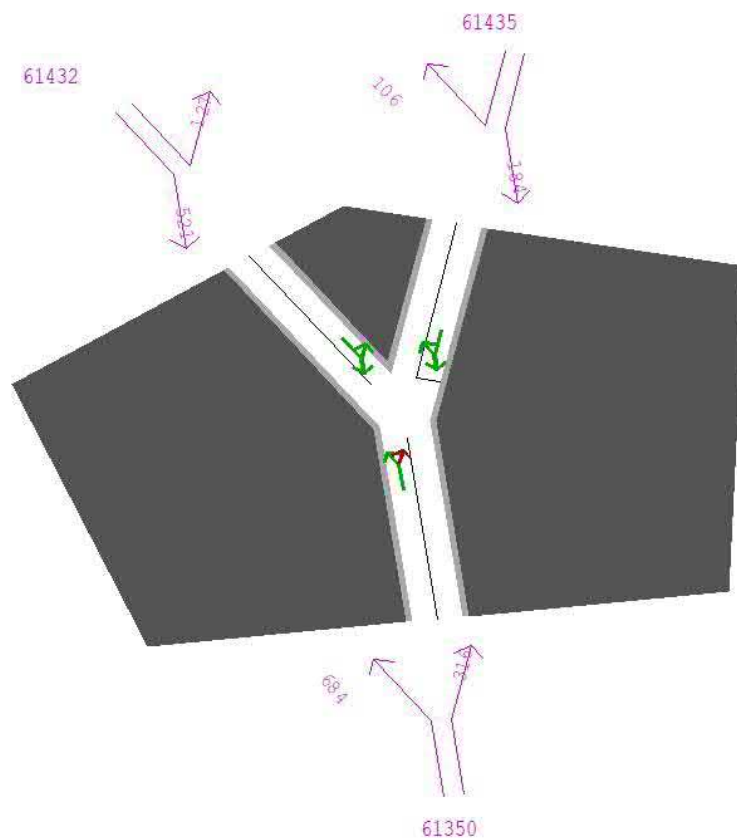
lane Ch loops 1
:FP Convergence
UT CFP 0.00
N CFP 0.00
:ARN 53 x 2

2036 PM - 28 - A27 merge / diverge east of Emsworth Road



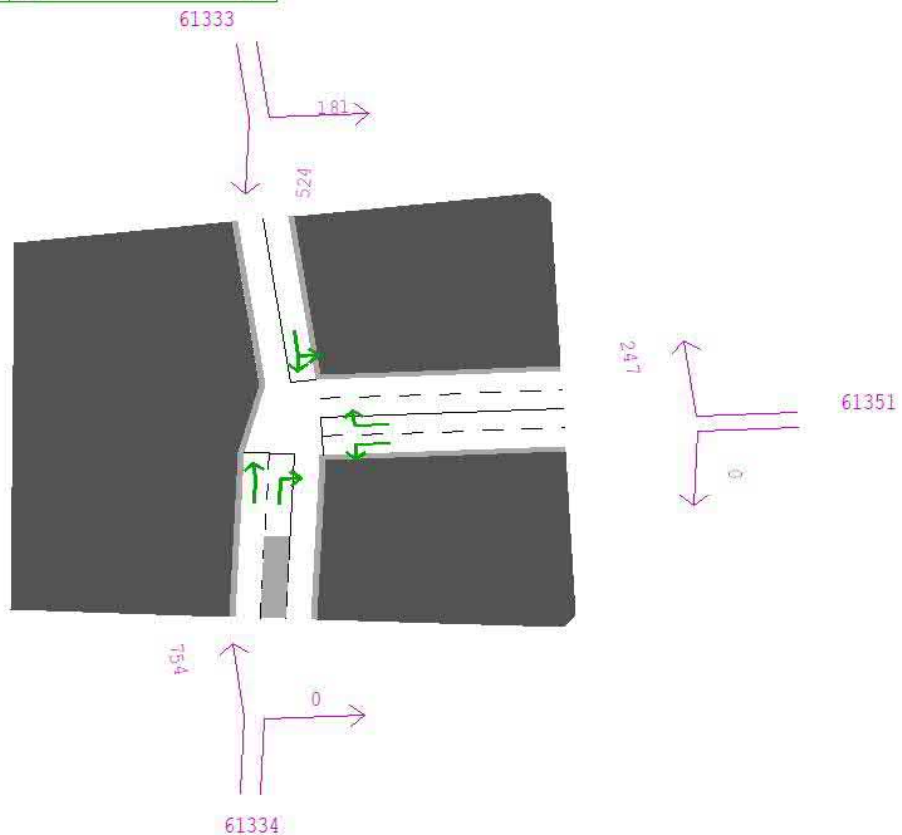
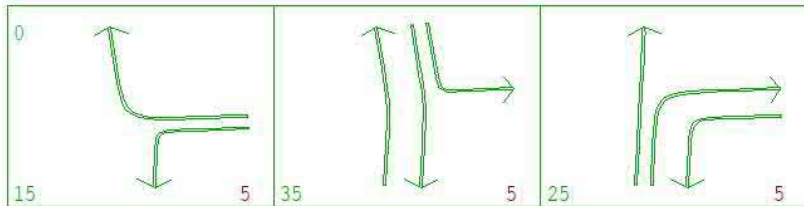
lane Ch loops 1
CFP Convergence
UT CFP 0.01
N CFP 0.00
WARN 157 x 2
WARN 137 x 1
WARN 53 x 2
WARN 51 x 4

2036 PM – 29 - B2148 Horndean Road / New Brighton Road



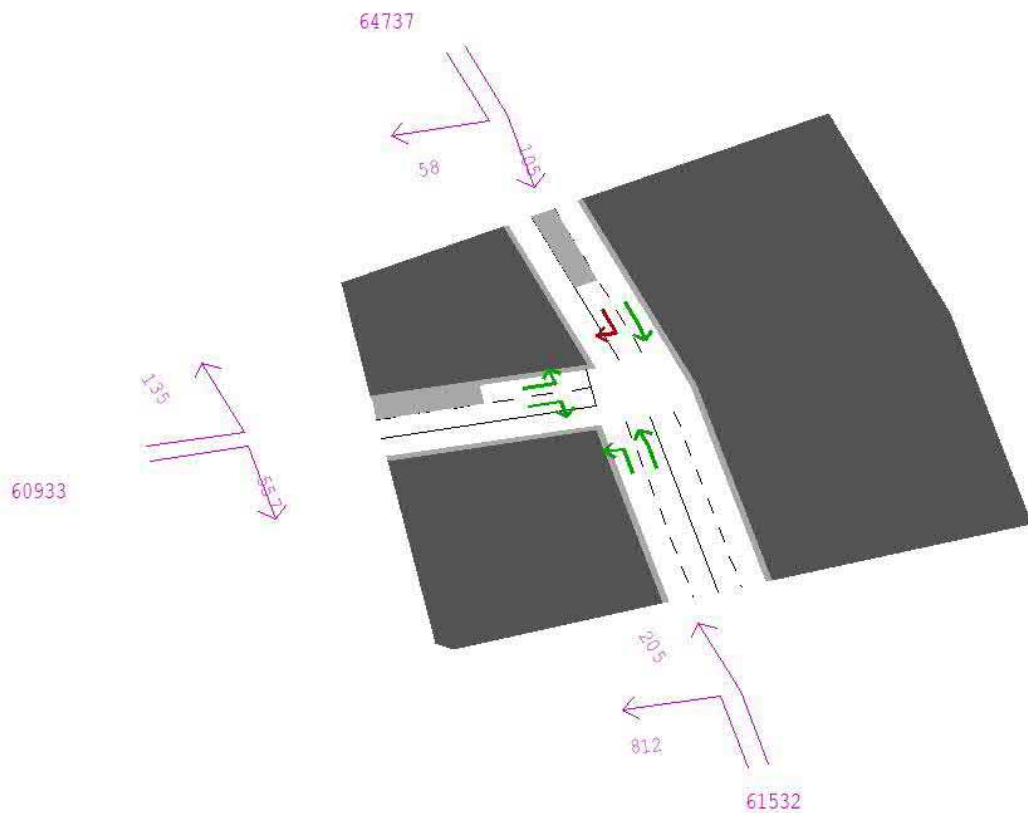
:FP Convergence
UT CFP 0.03
N CFP 0.00
WARN 137 x 3

2036 PM - 30 - B2148 Horndean Road / Zone 613 access b(interbridges Emsworth)



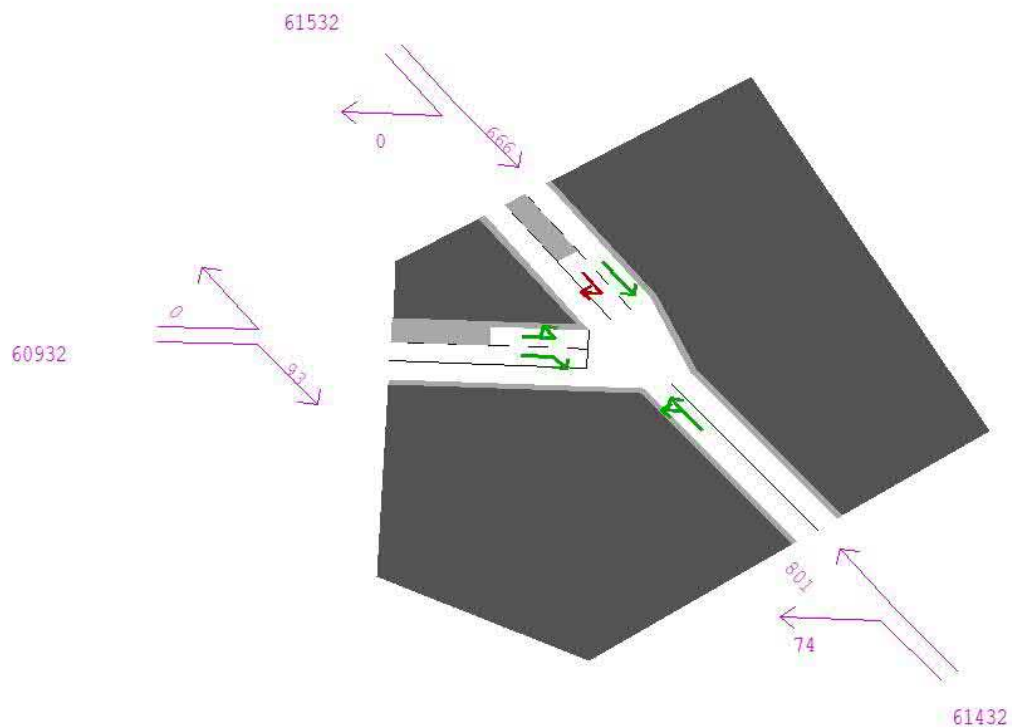
lane Ch loops 4
 :FP Convergence
 :UT CFP 0.02
 :N CFP 0.00
 :WARN 183 x 1
 :WARN 137 x 2

2036 PM - 31 - B2148 Comley Hill / Bartons Road



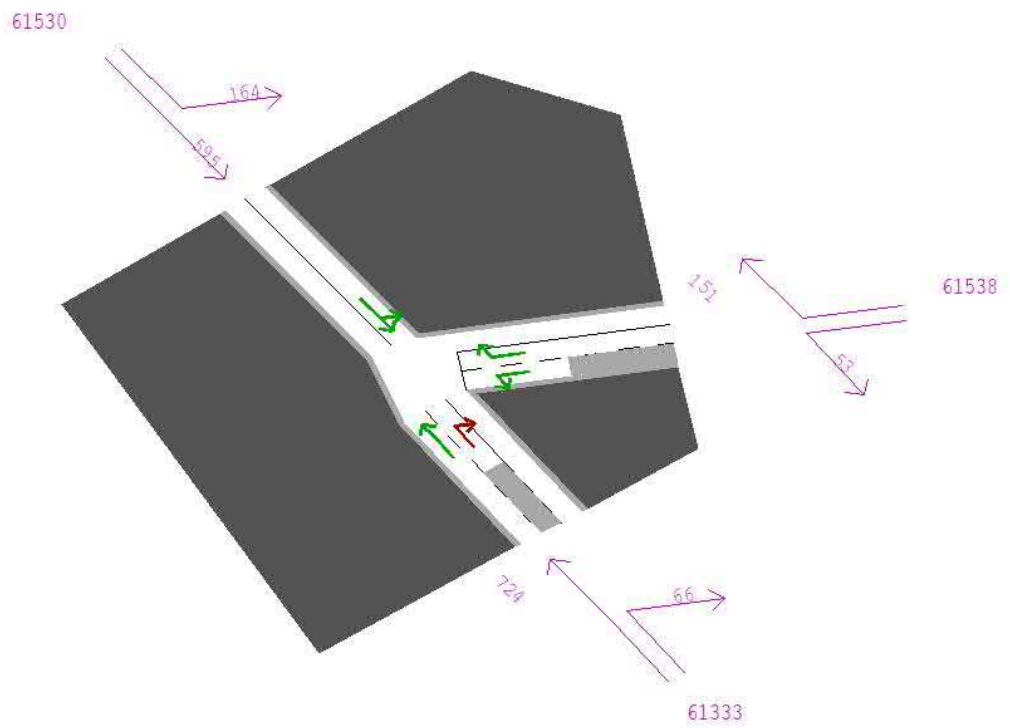
lane Ch loops 6
FP Convergence
UT CFP 0.01

2036 PM - 60 - Southleigh Rd/Horndean Rd-Priority



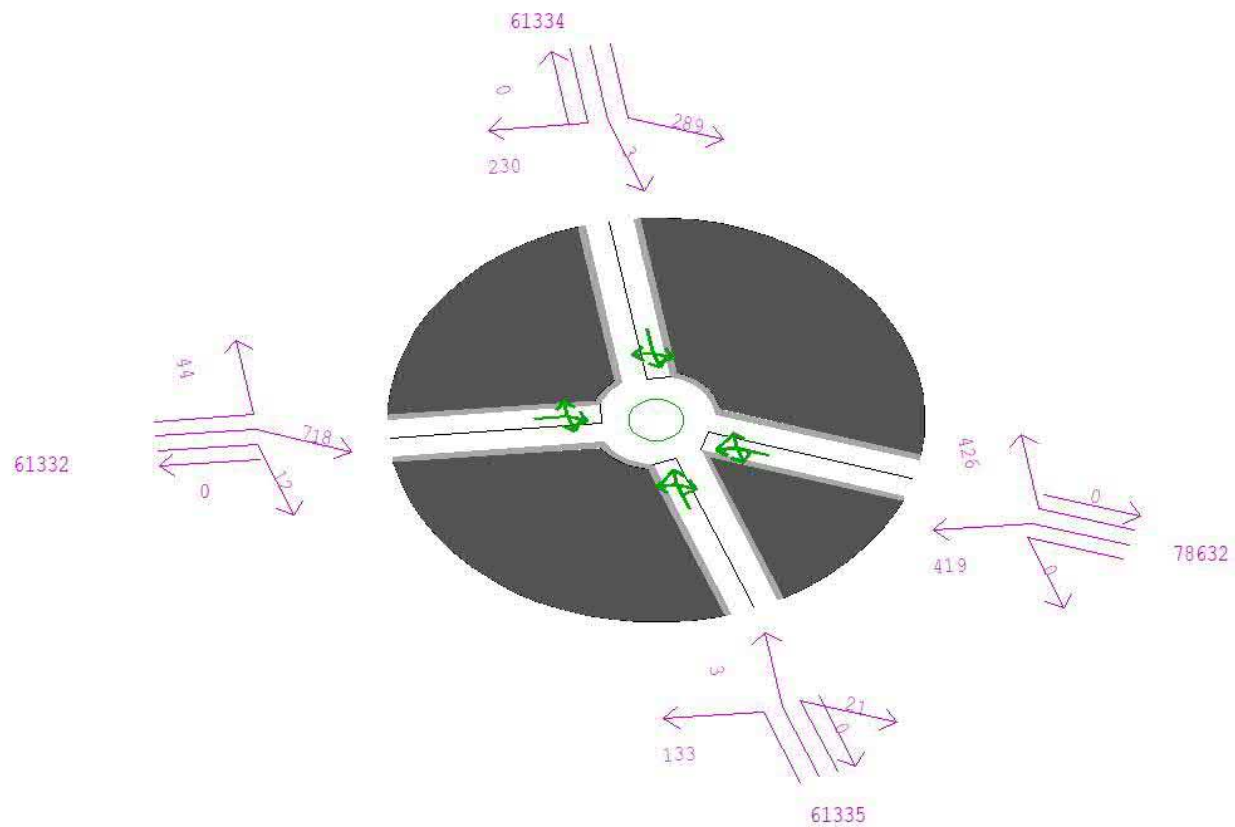
lane Ch loops 6
FP Convergence
UT CFP 0.01

2036 PM - 61 - Southleigh Rd/ Horndean Rd-Priority



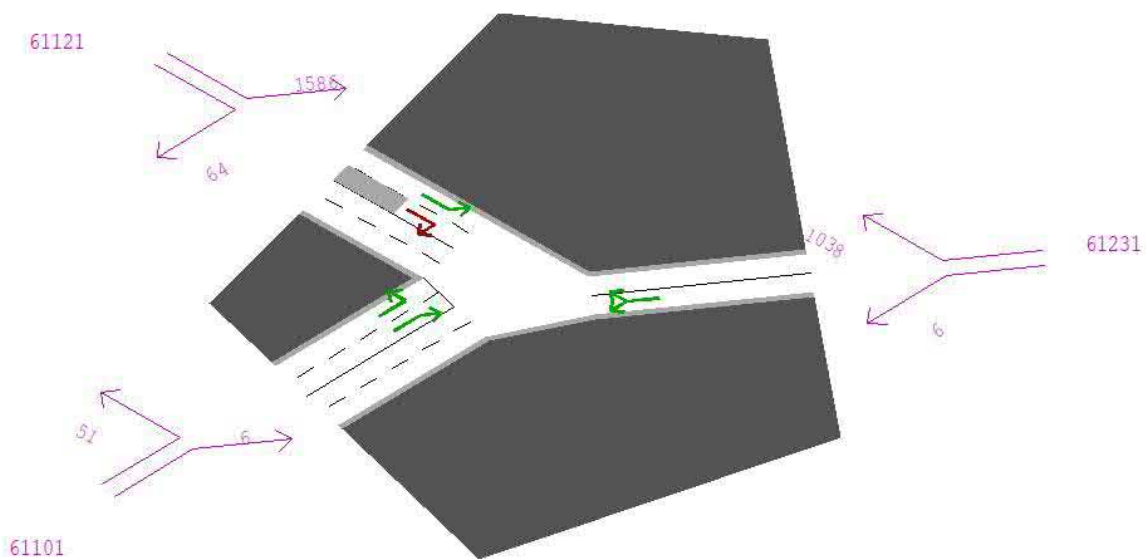
lane Ch loops 6
FP Convergence
UT CFP 0.00

2036 PM - 62 - North Street / A259 / High Street



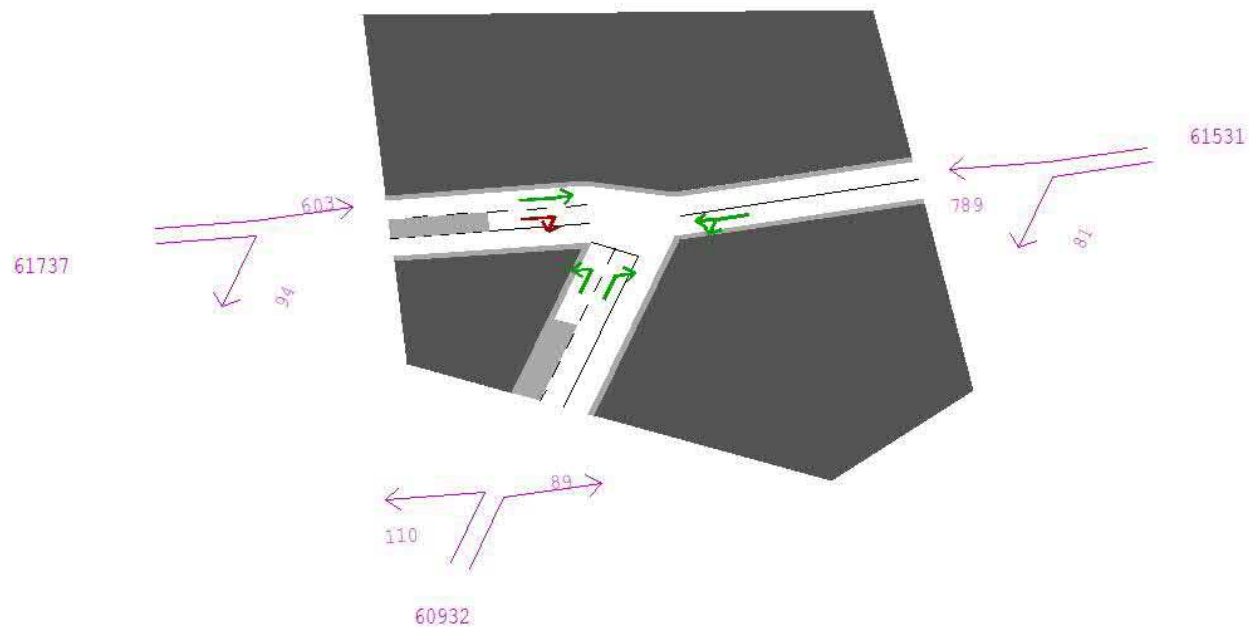
FP Convergence

2036 PM - 70 - A259 Havant Rd/Selanger Ave



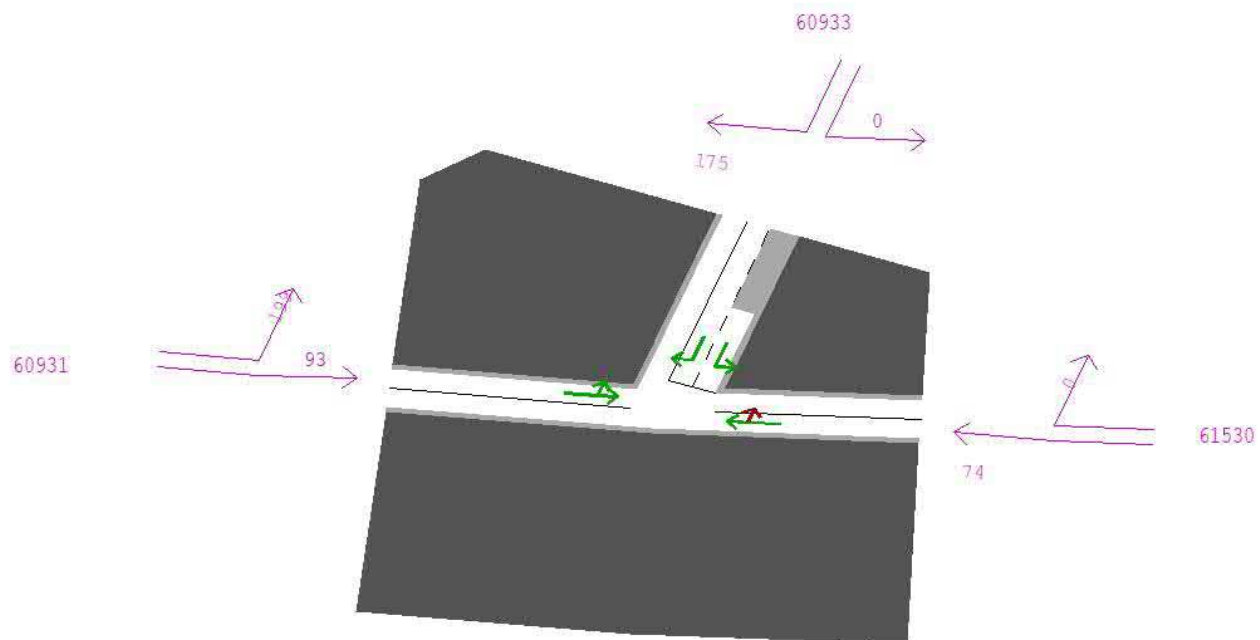
lane Ch loops 3
:FP Convergence
UT CFP 0.00
N CFP 0.00
WARN 137 x 2

2036 PM – A1 - Barton Rd/Eastleigh Rd-Give way Line



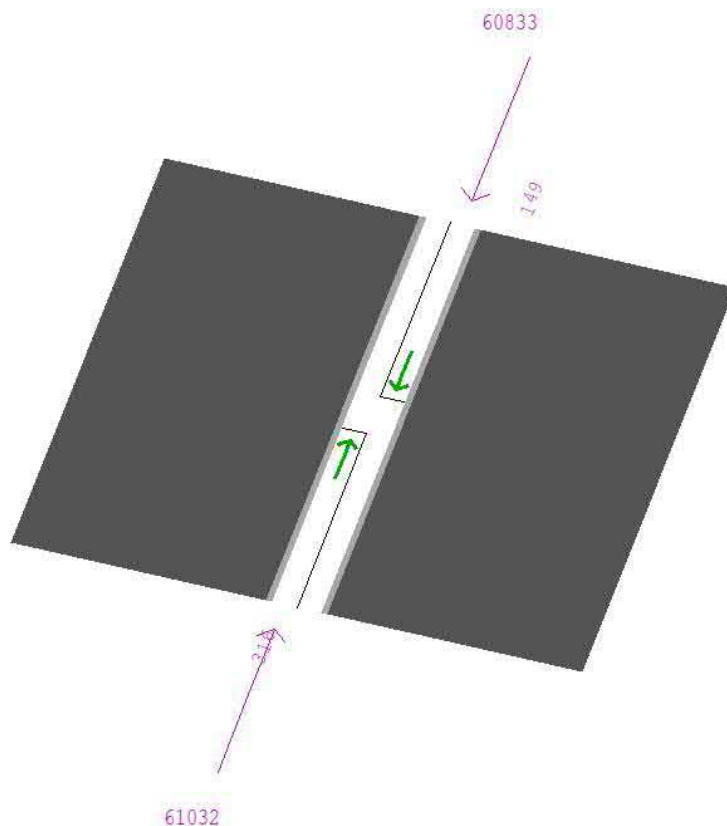
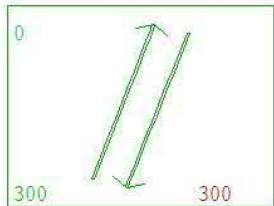
lane Ch loops 6
FP Convergence
UT CFP 0.00

2036 PM – A2 - Southleigh Rd /Eastleigh Rd-Priority junction



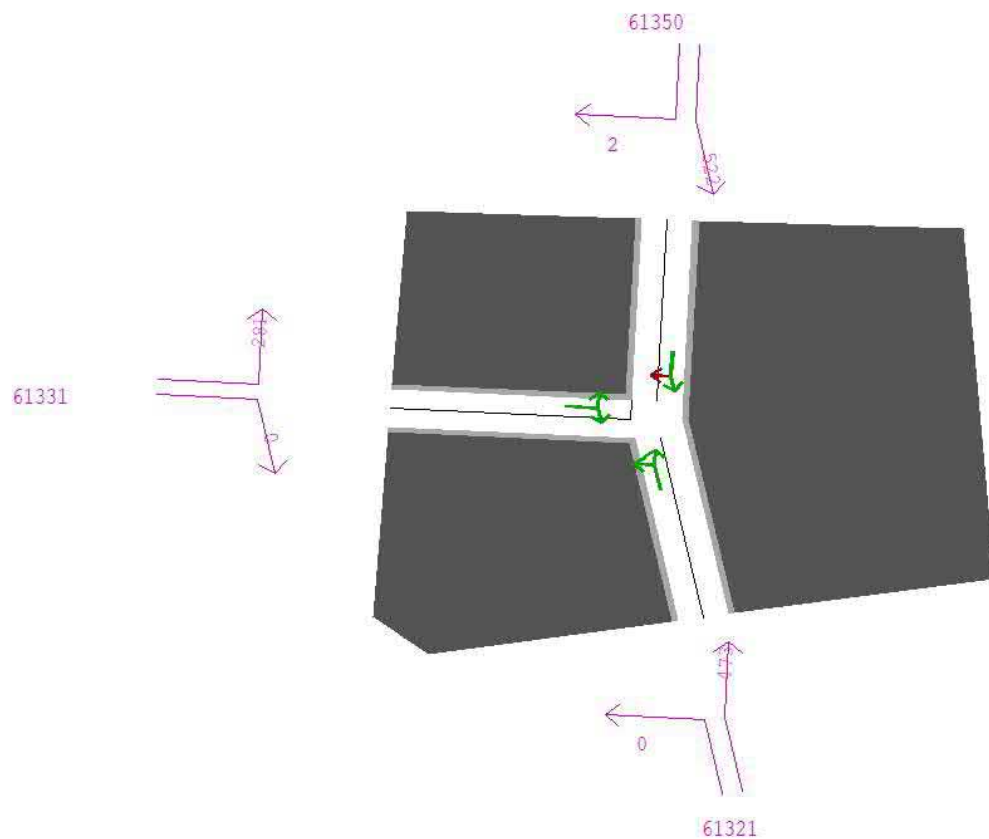
lane Ch loops 3
:FP Convergence
:UT CFP 0.01
:N CFP 0.00

2036 PM – A3 - Southleigh Rd/Warblington St Level Crossing-Signalised



FP Convergence
UT CFP 0.00
N CFP 0.00
WARN 183 x 1

2036 PM – A4 - Victoria Rd/Horndean Rd Give Way Line

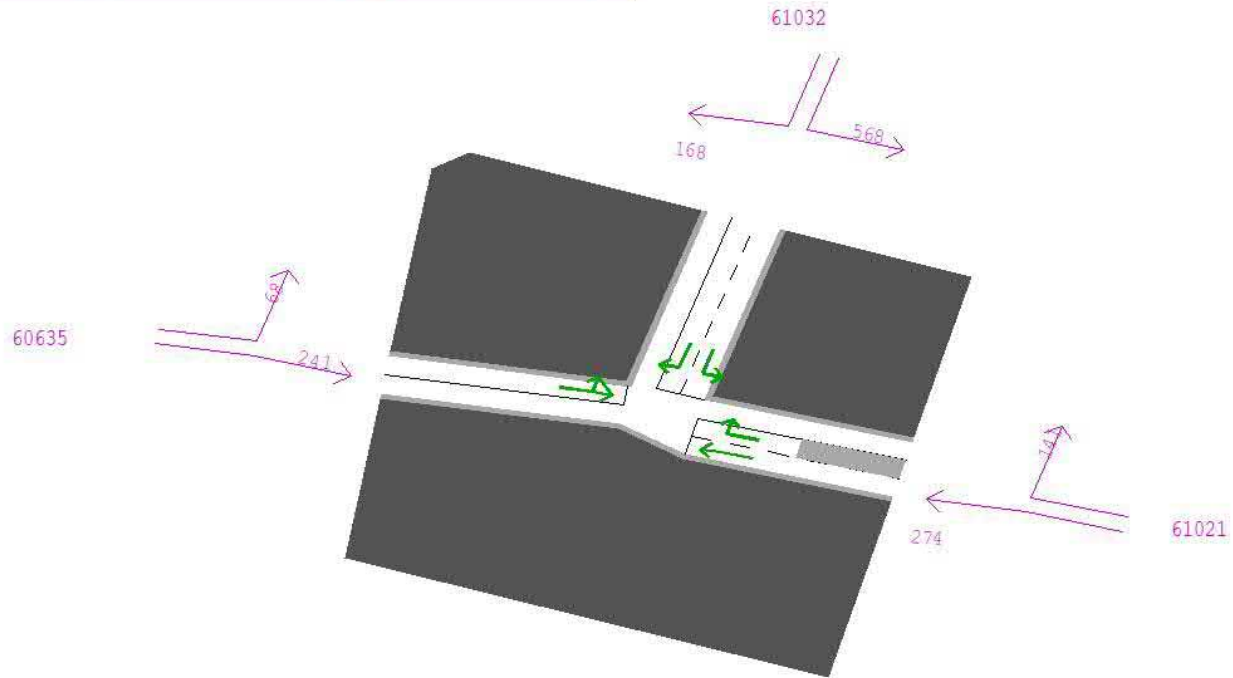
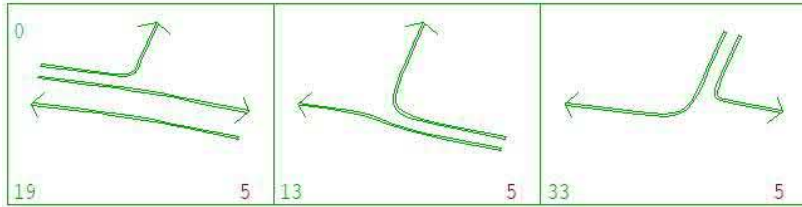


:FP Convergence
UT CFP 0.02
N CFP 0.00

AM

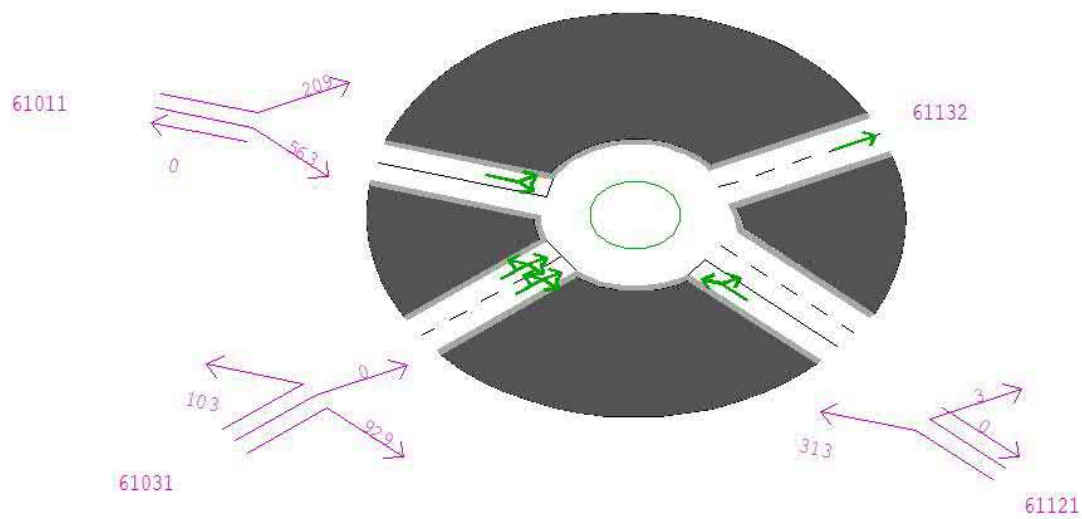


2036 AM - 25 - Emsworth Road / Southleigh Road



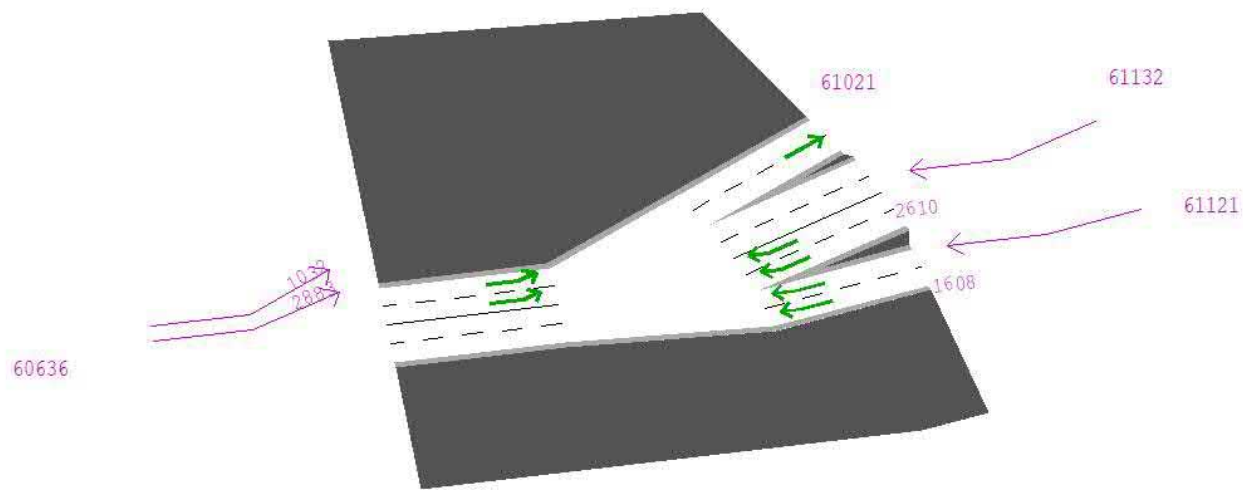
lane Ch loops 4
FP Convergence
UT CFP 0.00

2036 AM - 26 - Emsworth Road / A27 EB junction



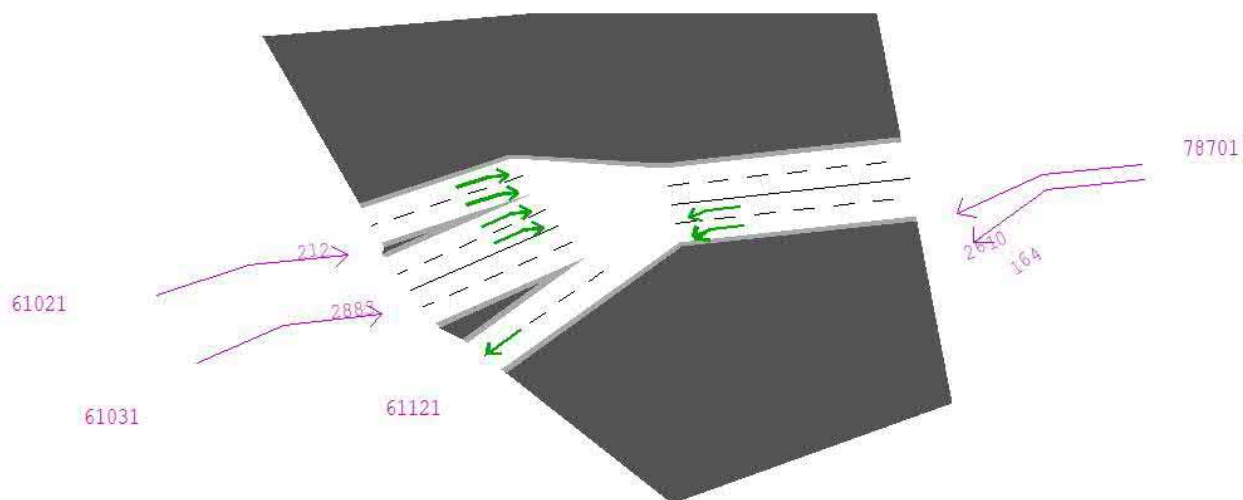
FP Convergence

2036 AM - 27 - A27 merge/diverge west of Emsworth Road



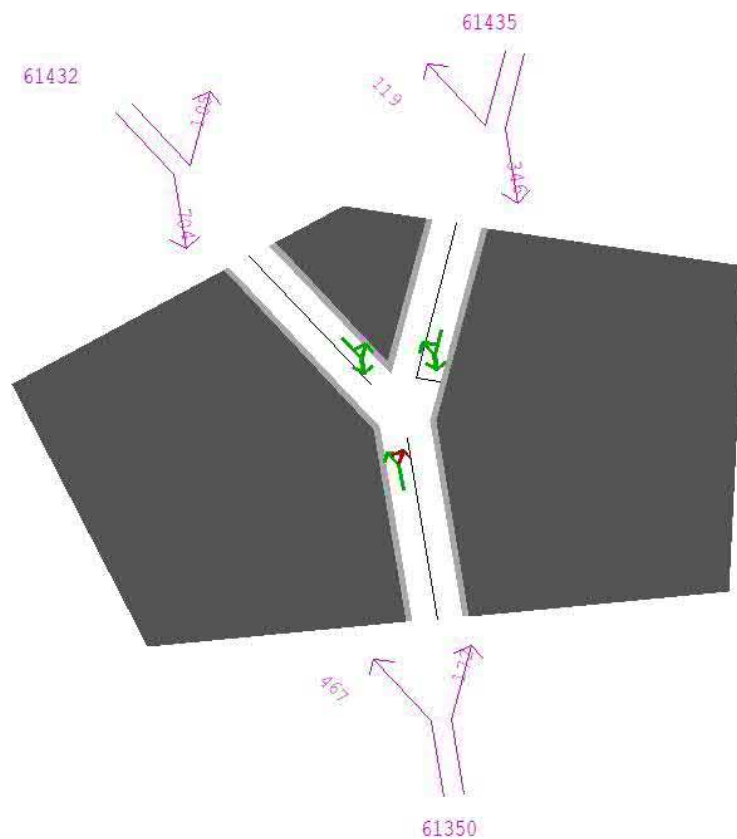
lane Ch loops 1
:FP Convergence
UT CFP 0.01
N CFP 0.00
:ARN 53 x 2

2036 AM - 28 - A27 merge / diverge east of Emsworth Road



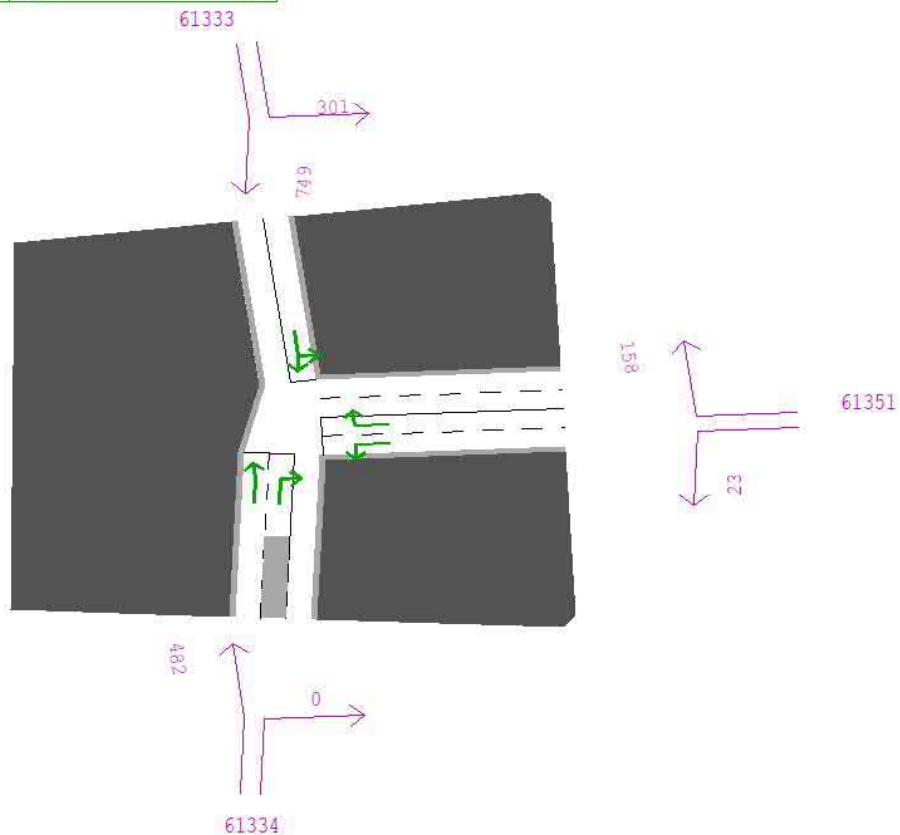
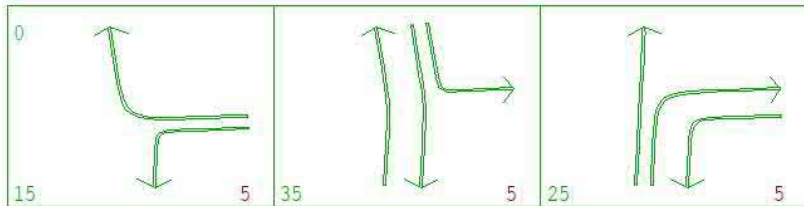
lane Ch loops 1
CFP Convergence
UT CFP 0.71
N CFP 0.06
WARN 157 x 2
WARN 137 x 1
WARN 53 x 2
WARN 51 x 4

2036 AM - 29 - B2148 Horndean Road / New Brighton Road



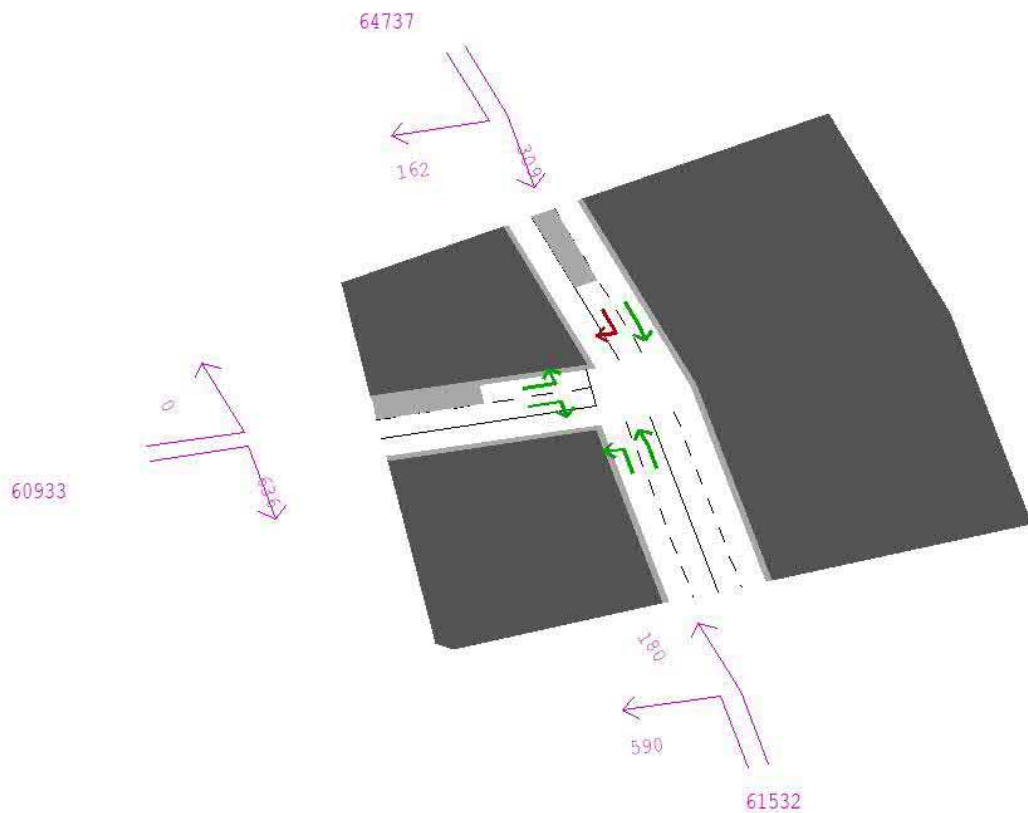
:FP Convergence
UT CFP 0.00
N CFP 0.00
WARN 137 x 3

2036 AM - 30 - B2148 Horndean Road / Zone 613 access b(interbridges Emsworth)



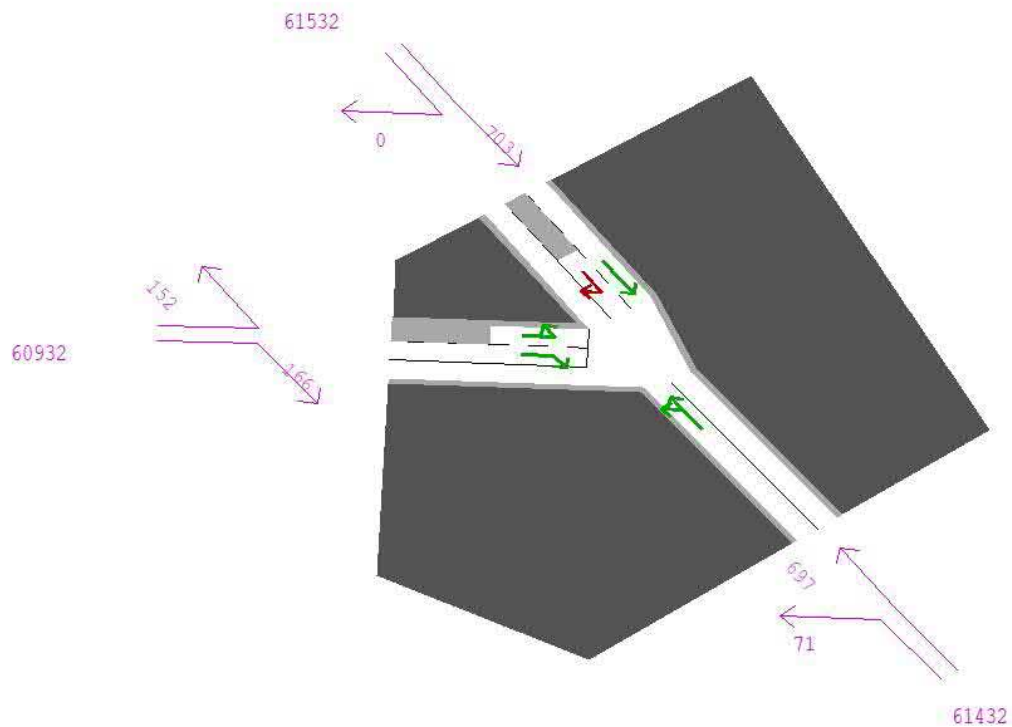
lane Ch loops 4
 :FP Convergence
 :UT CFP 0.00
 :N CFP 0.00
 :WARN 183 x 1
 :WARN 137 x 2

2036 AM - 31 - B2148 Comley Hill / Bartons Road



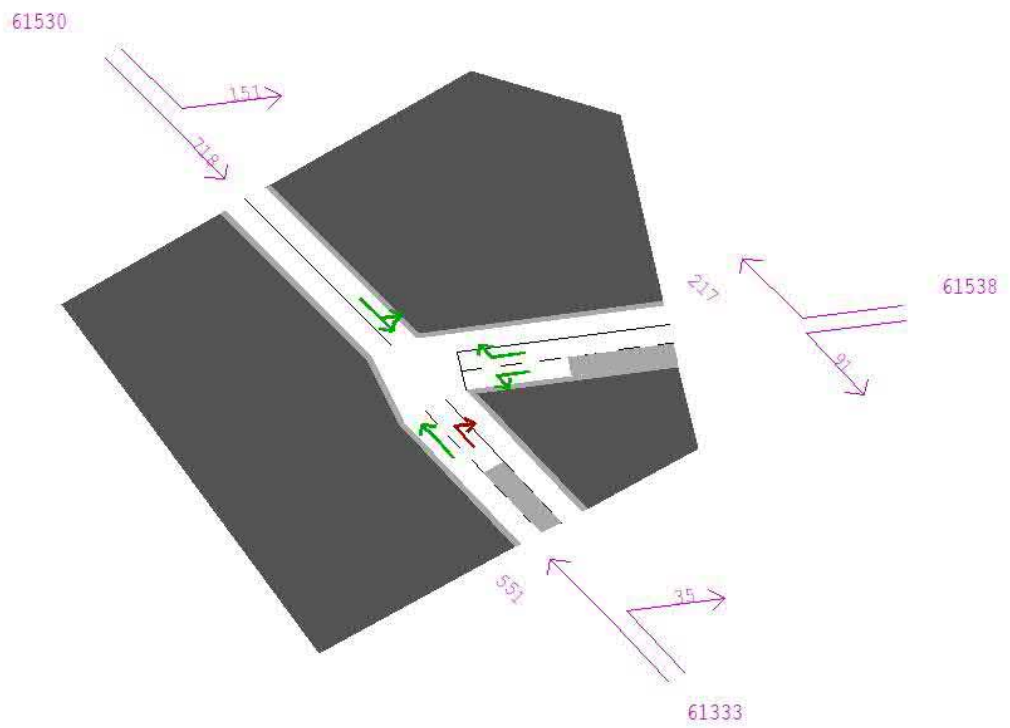
lane Ch loops 7
FP Convergence
UT CFP 0.00

2036 AM - 60 - Southleigh Rd/Horndean Rd-Priority



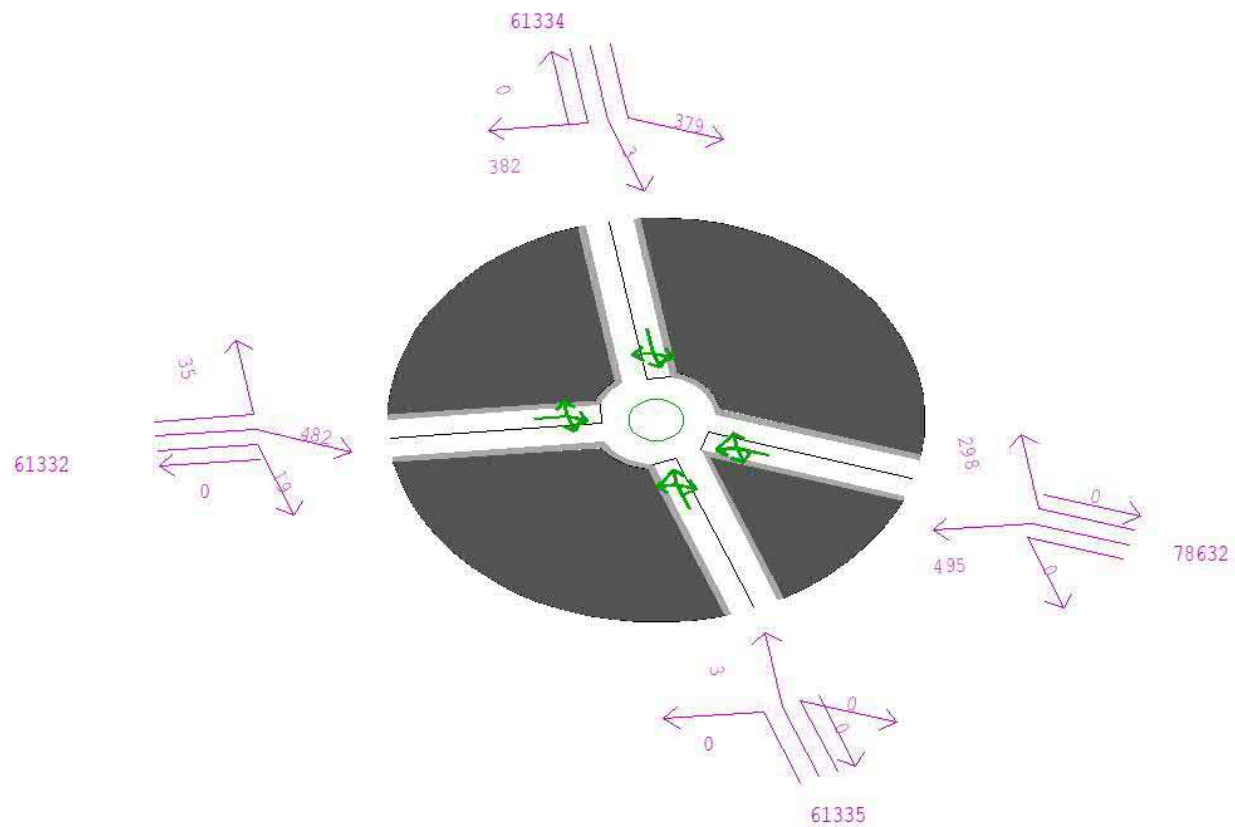
lane Ch loops 6
FP Convergence
UT CFP 0.00

2036 AM - 61 - Southleigh Rd/ Horndean Rd-Priority



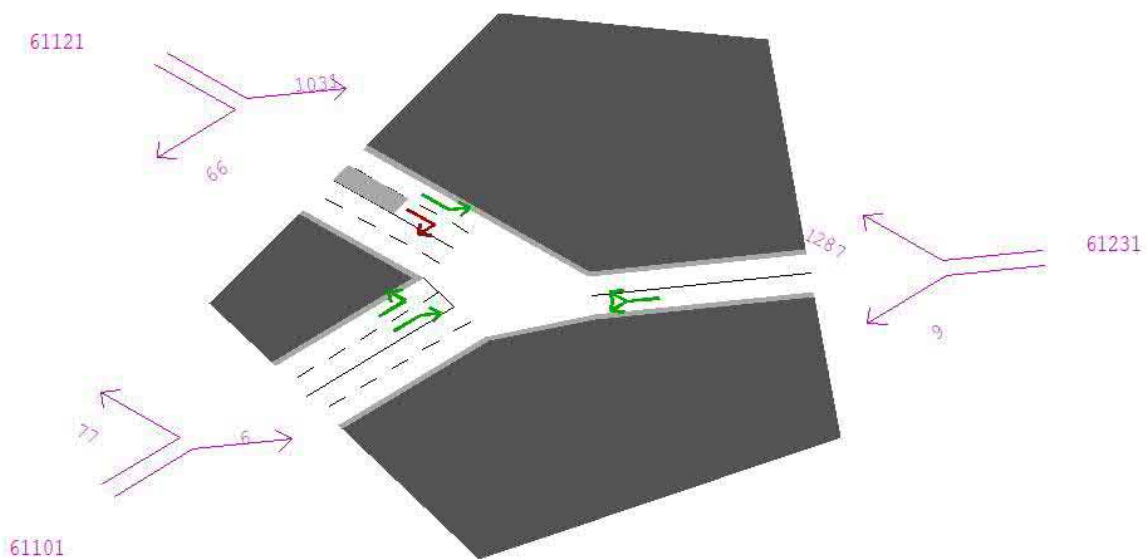
lane Ch loops 6
FP Convergence
UT CFP 0.00

2036 AM - 62 - North Street / A259 / High Street



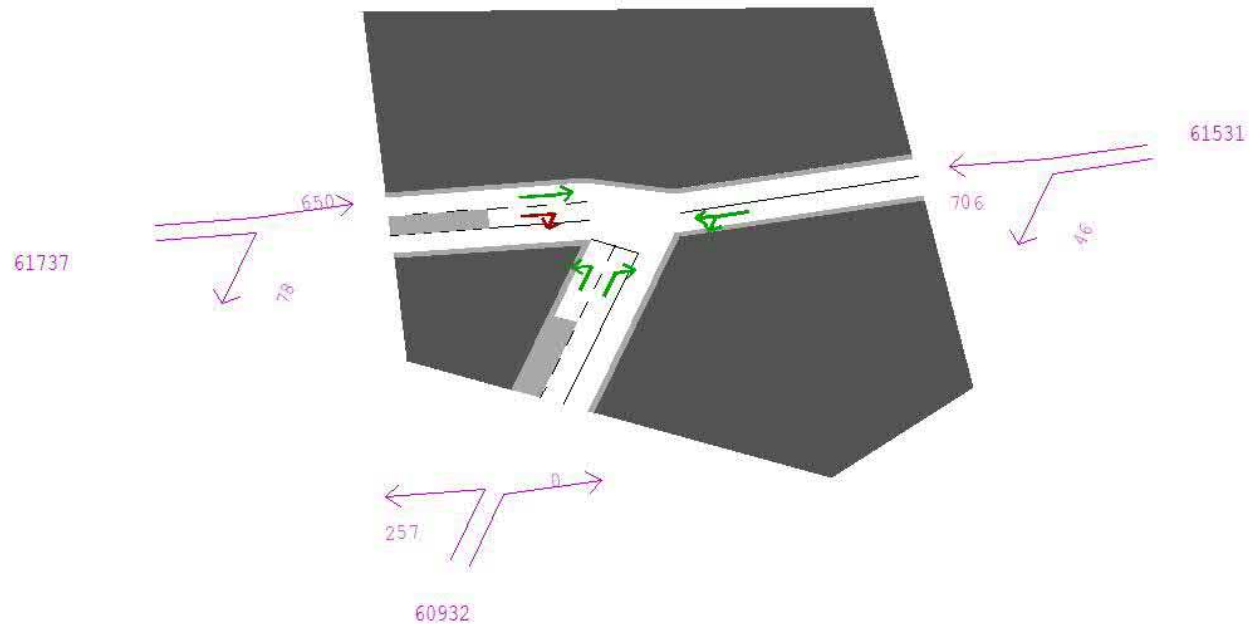
FP Convergence

2036 AM - 70 - A259 Havant Rd/Selanger Ave



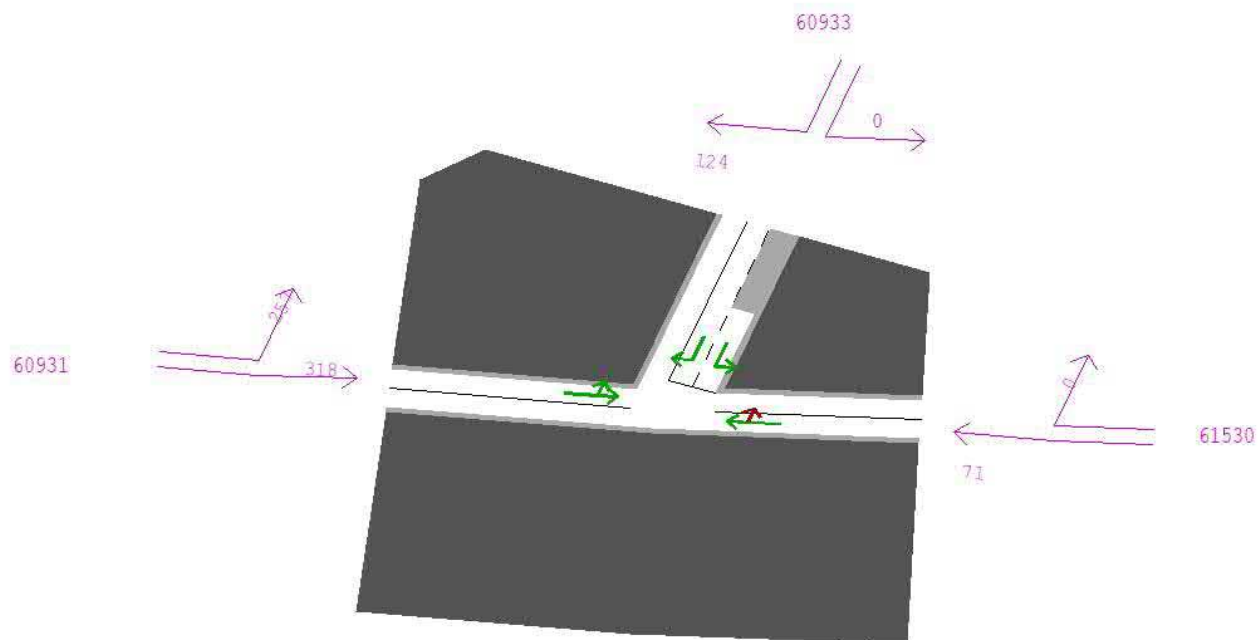
lane Ch loops 3
:FP Convergence
UT CFP 0.00
N CFP 0.00
WARN 137 x 2

2036 AM – A1 - Barton Rd/Eastleigh Rd-Give way Line



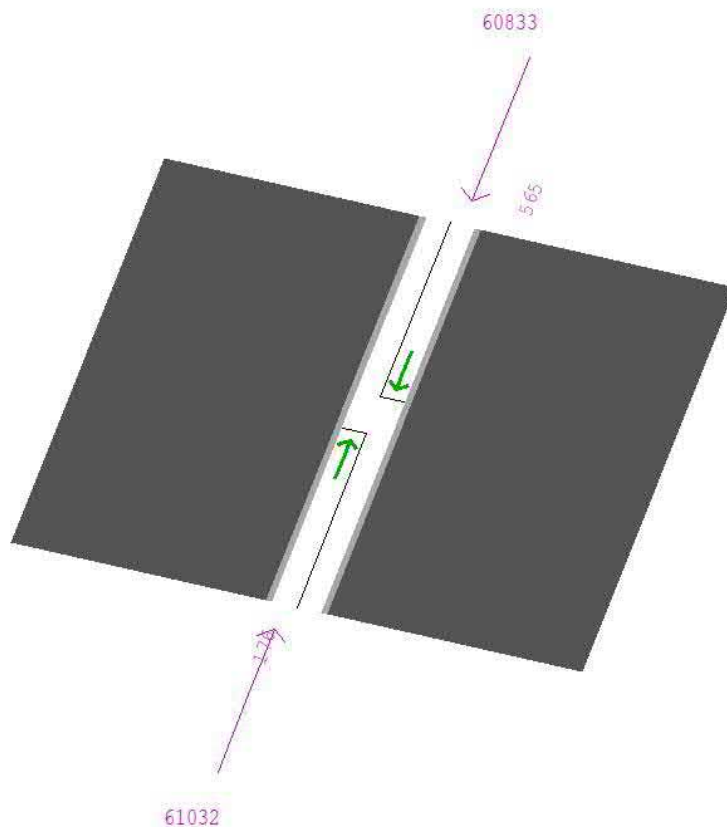
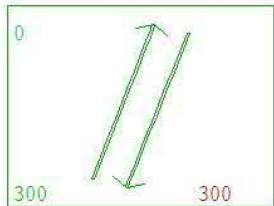
lane Ch loops 6
FP Convergence
UT CFP 0.00

2036 AM – A2 - Southleigh Rd /Eastleigh Rd-Priority junction



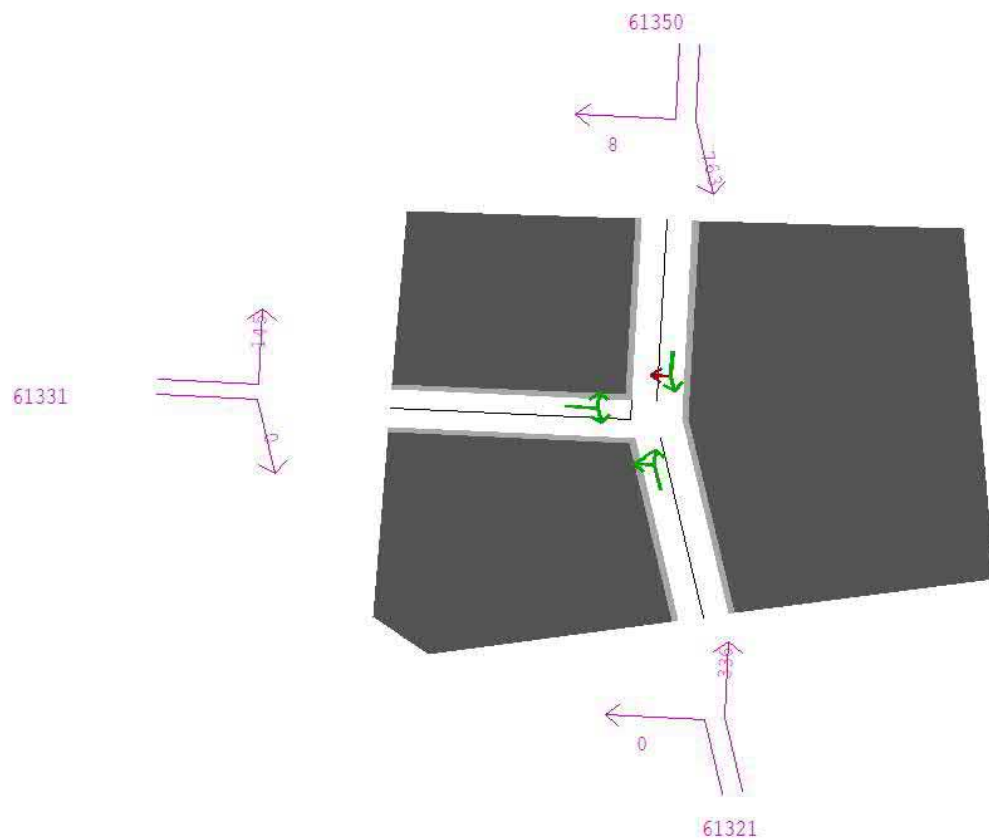
lane Ch loops 3
:FP Convergence
:UT CFP 0.00
:N CFP 0.00

2036 AM – A3 - Southleigh Rd/Warblington St Level Crossing-Signalised



FP Convergence
UT CFP 0.00
N CFP 0.00
WARN 183 x 1

2036 AM – A4 - Victoria Rd/Horndean Rd Give Way Line

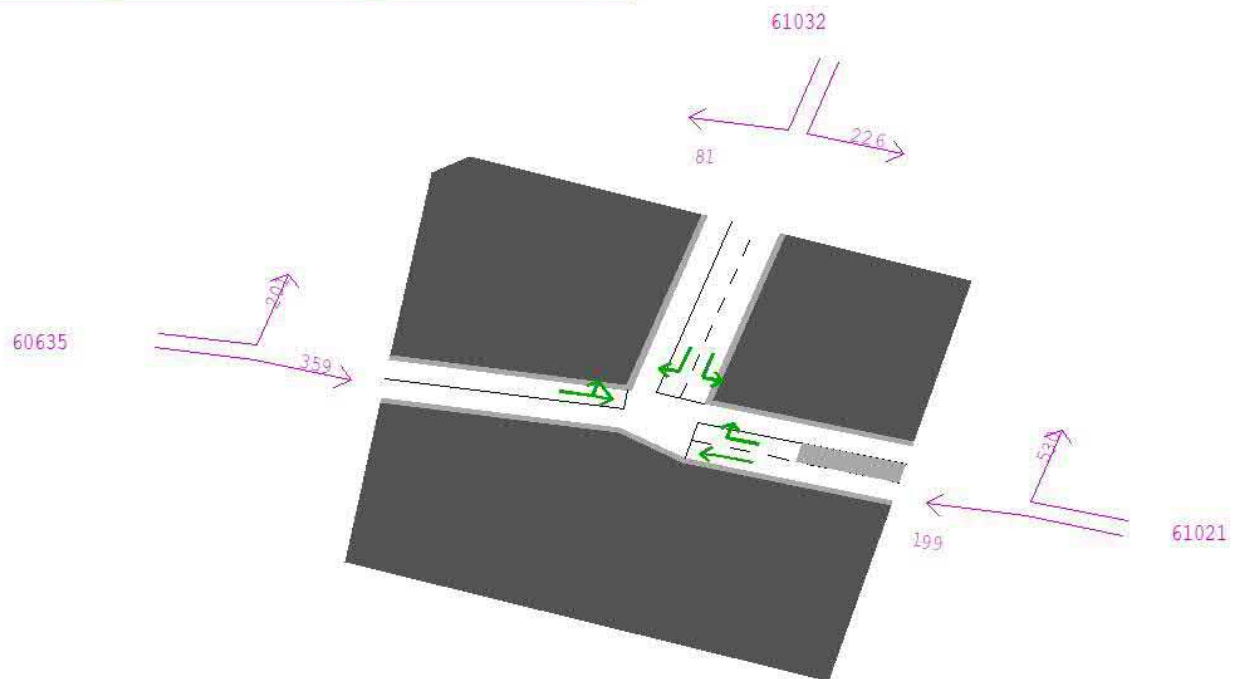
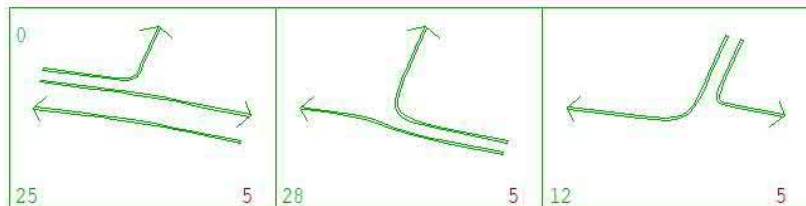


:FP Convergence
UT CFP 0.00
N CFP 0.00

PM

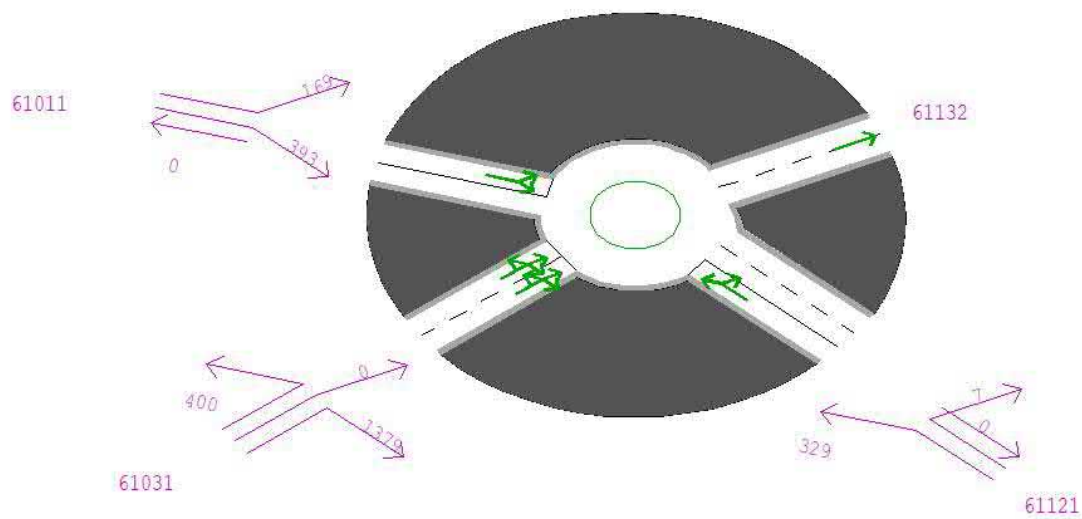


2036 PM - 25 - Emsworth Road / Southleigh Road



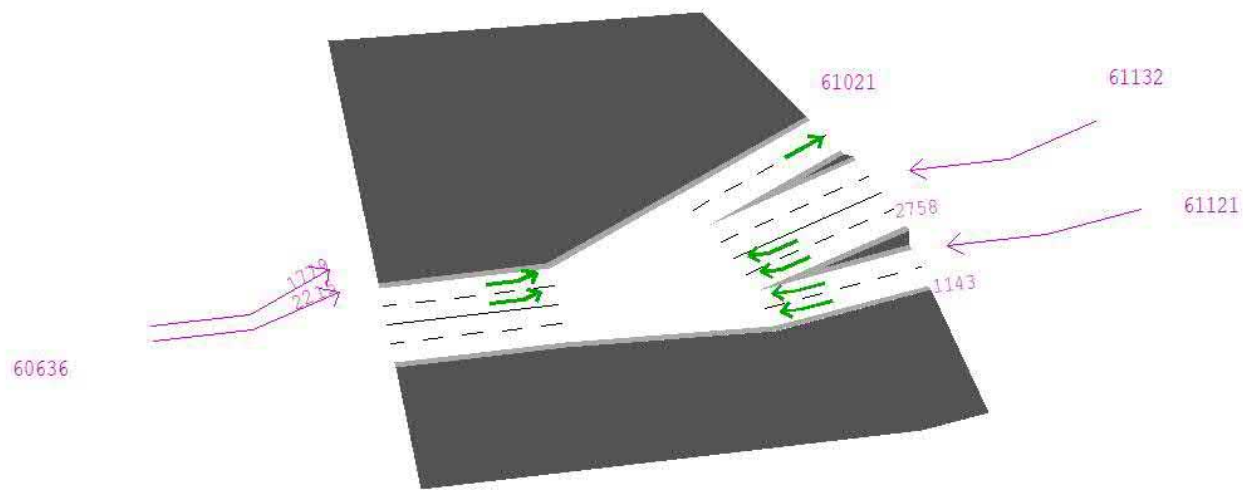
lane Ch loops 8
FP Convergence
UT CFP 0.01

2036 PM - 26 - Emsworth Road / A27 EB junction



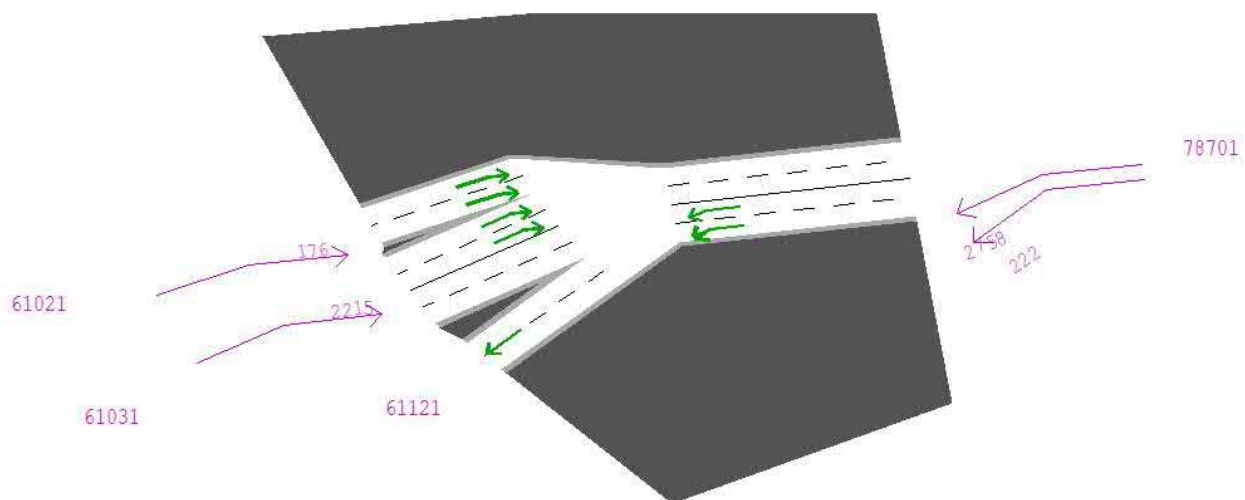
FP Convergence

2036 PM - 27 - A27 merge/diverge west of Emsworth Road



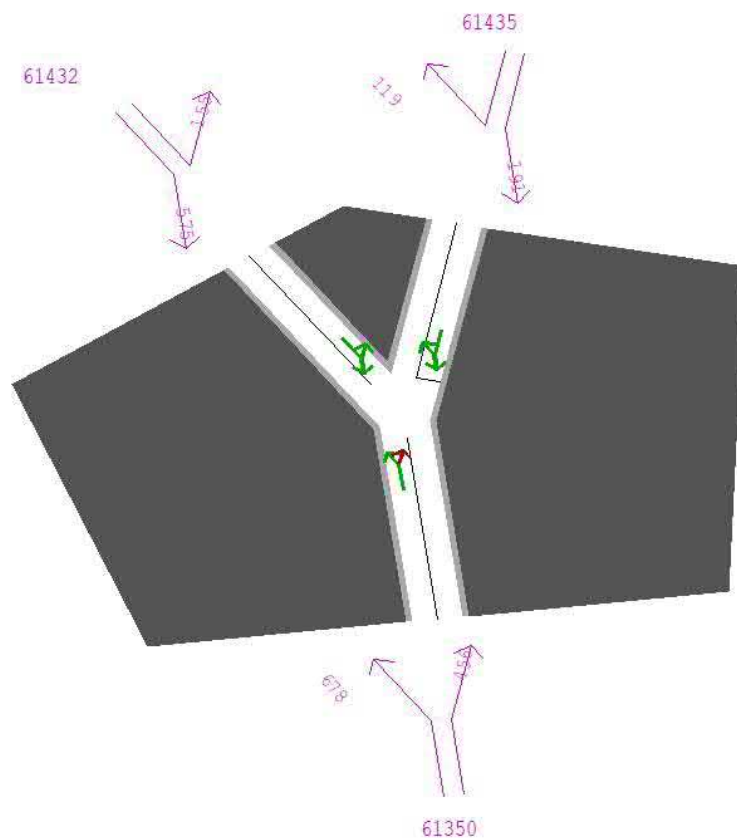
lane Ch loops 1
:FP Convergence
UT CFP 0.00
N CFP 0.00
:ARN 53 x 2

2036 PM - 28 - A27 merge / diverge east of Emsworth Road



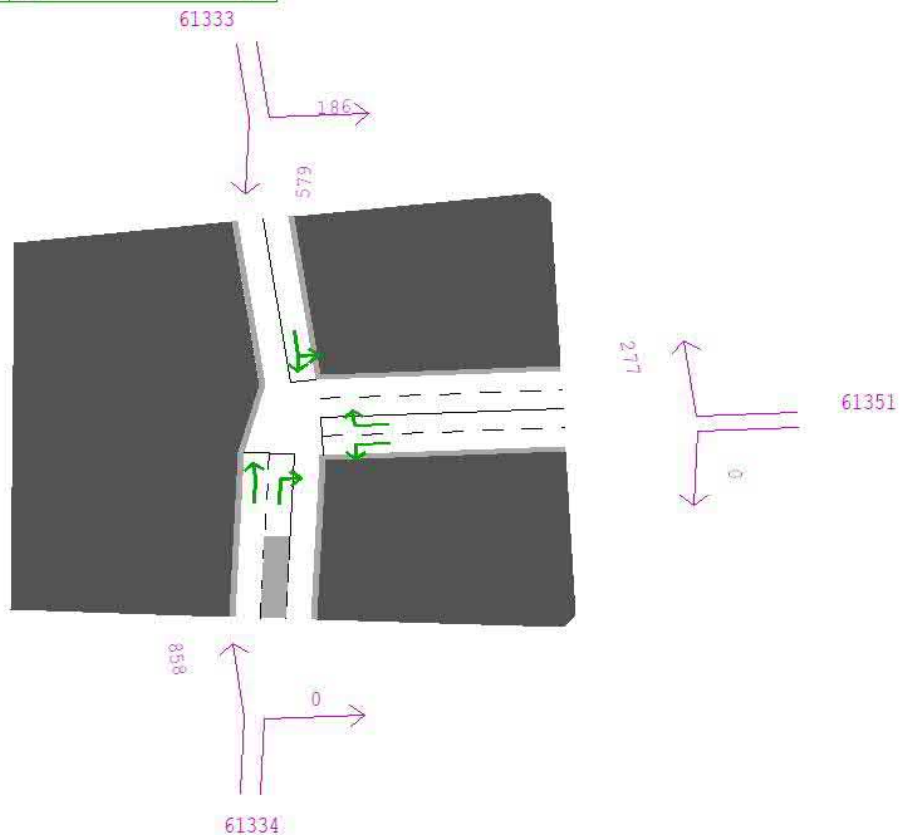
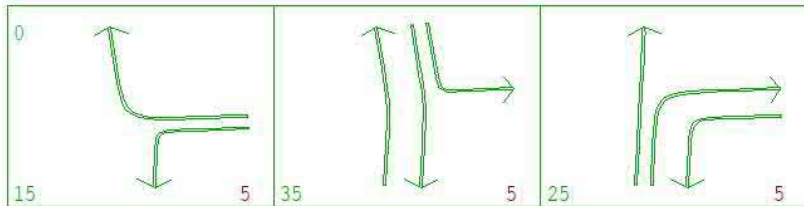
lane Ch loops 1
FP Convergence
UT CFP 0.07
N CFP 0.01
WARN 157 x 2
WARN 137 x 1
WARN 53 x 2
WARN 51 x 4

2036 PM – 29 - B2148 Horndean Road / New Brighton Road



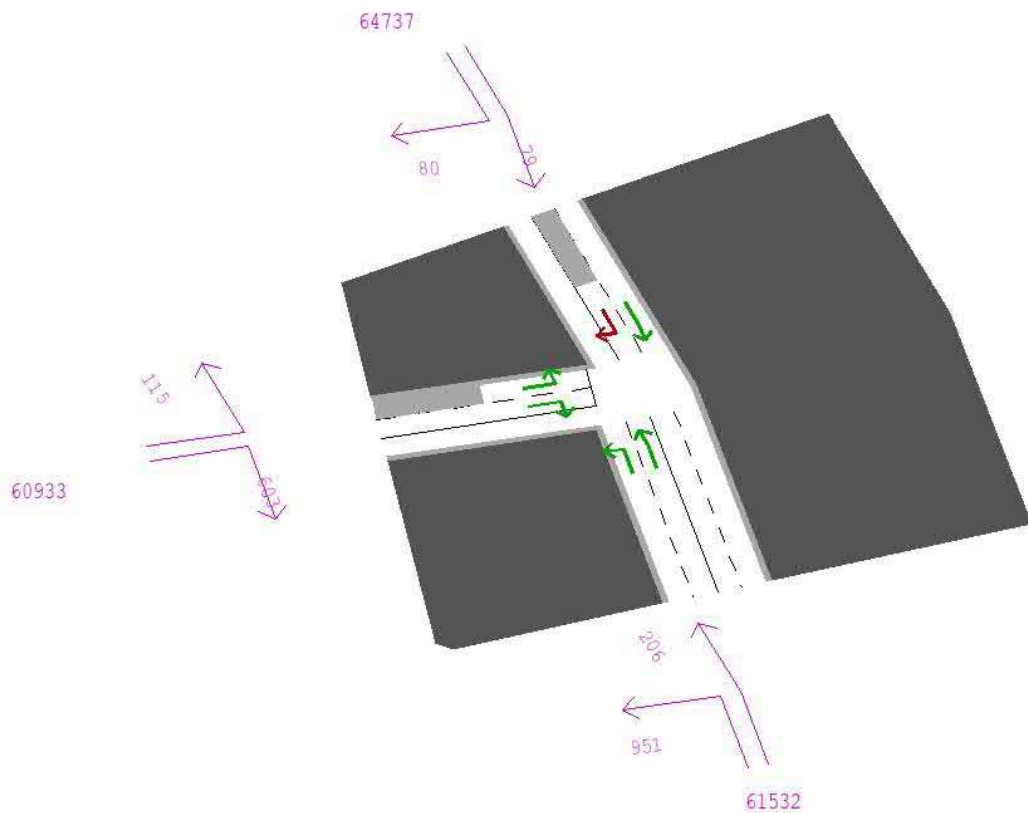
:FP Convergence
UT CFP 0.00
N CFP 0.00
WARN 137 x 3

2036 PM - 30 - B2148 Horndean Road / Zone 613 access b(interbridges Emsworth)



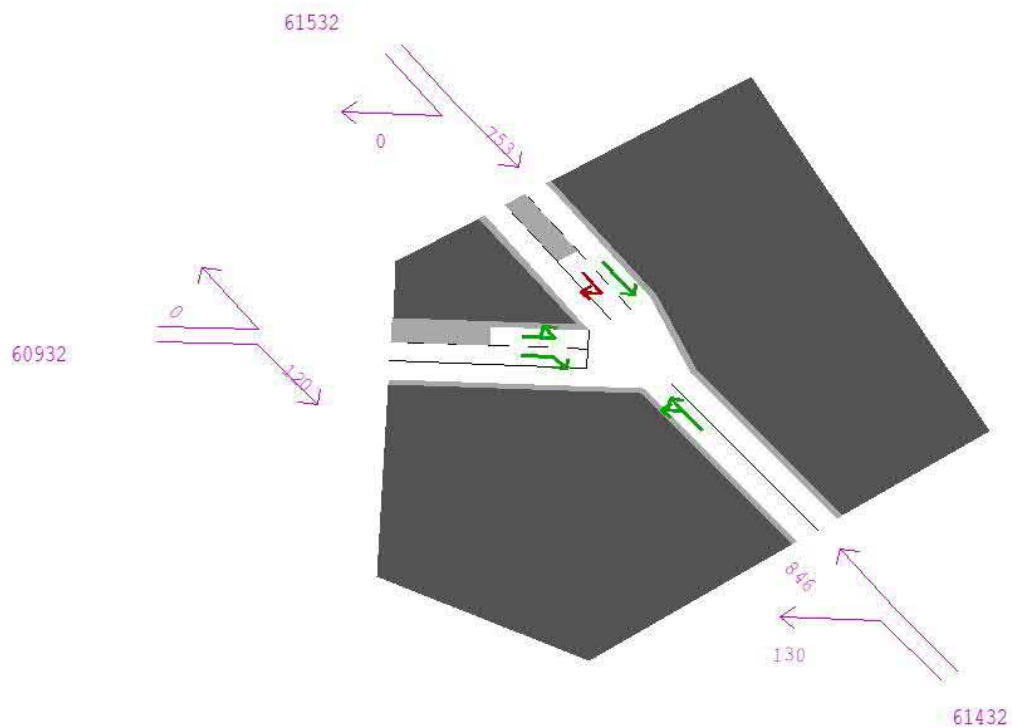
lane Ch loops 4
 :FP Convergence
 :UT CFP 0.02
 :N CFP 0.00
 :WARN 183 x 1
 :WARN 137 x 2

2036 PM - 31 - B2148 Comley Hill / Bartons Road



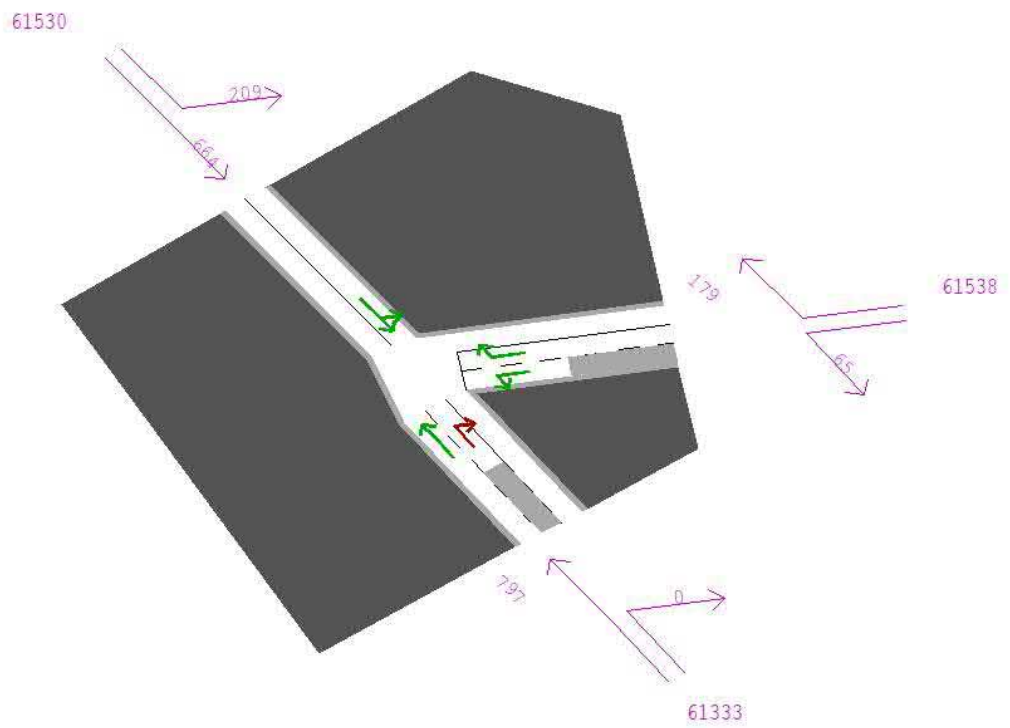
lane Ch loops 6
FP Convergence
UT CFP 0.00

2036 PM - 60 - Southleigh Rd/Horndean Rd-Priority



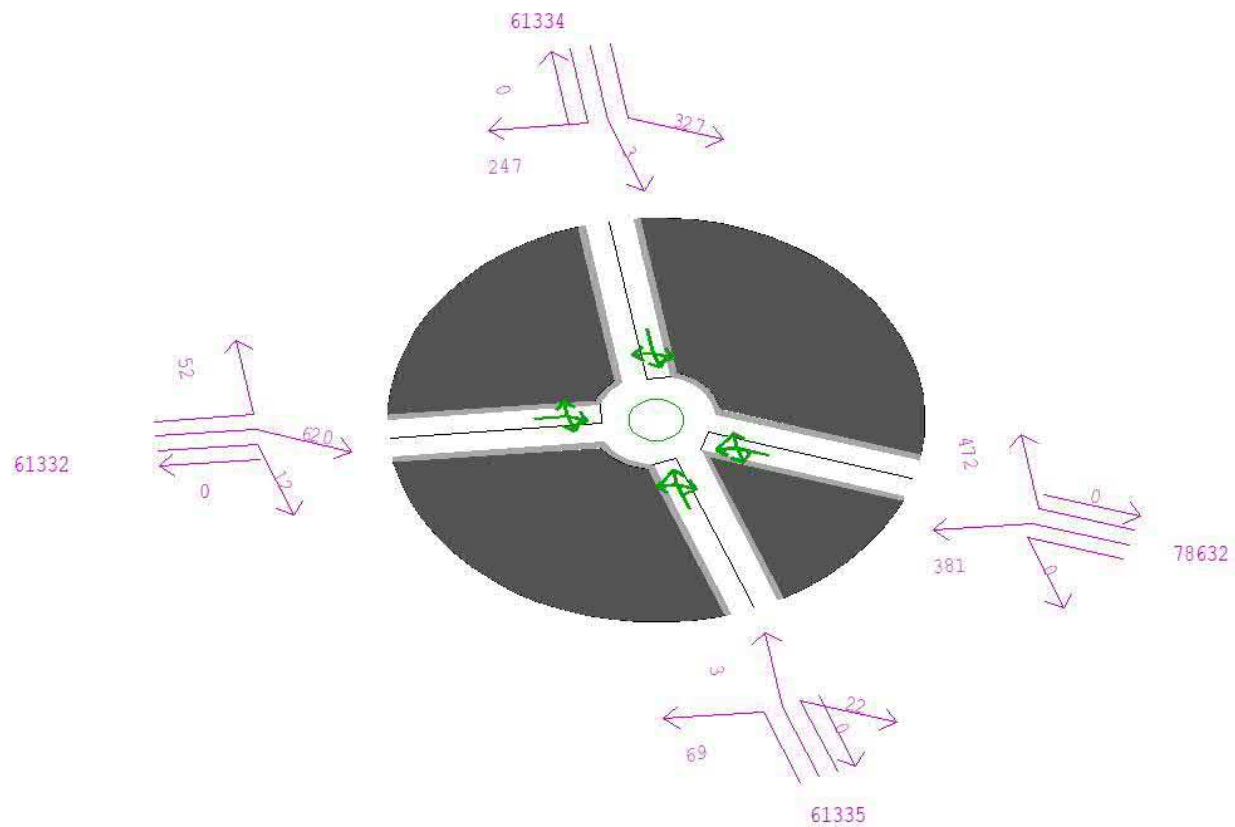
lane Ch loops 6
FP Convergence
UT CFP 0.00

2036 PM - 61 - Southleigh Rd/ Horndean Rd-Priority



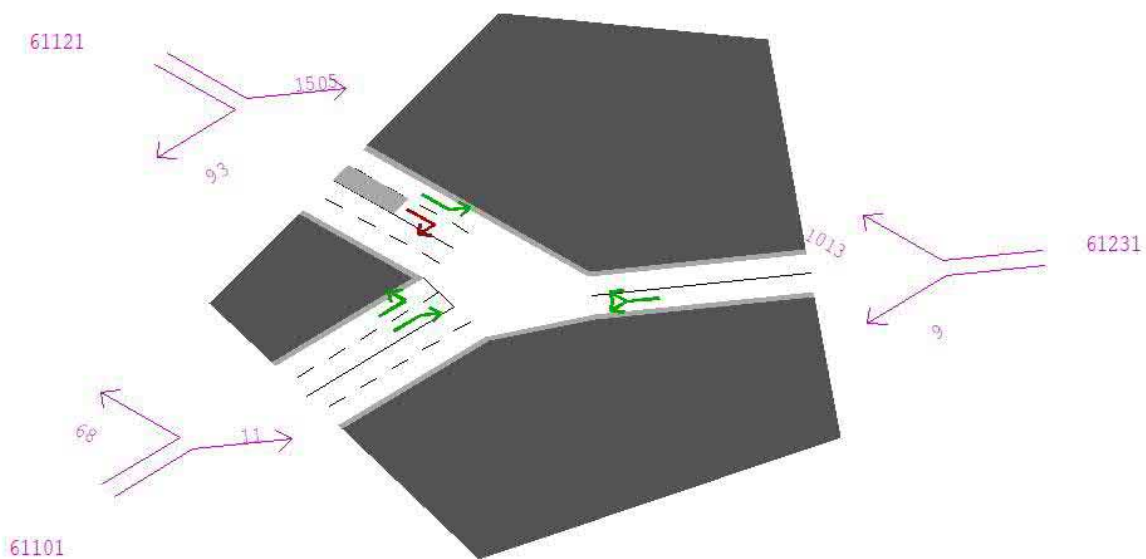
lane Ch loops 6
FP Convergence
UT CFP 0.00

2036 PM - 62 - North Street / A259 / High Street



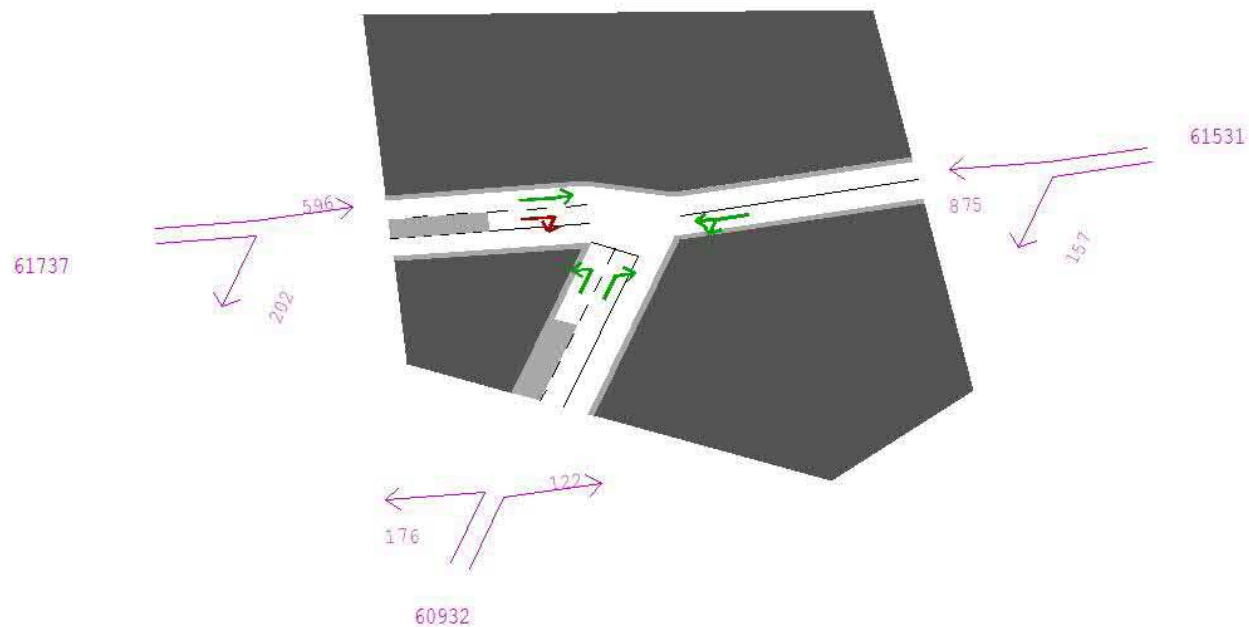
FP Convergence

2036 PM - 70 - A259 Havant Rd/Selanger Ave



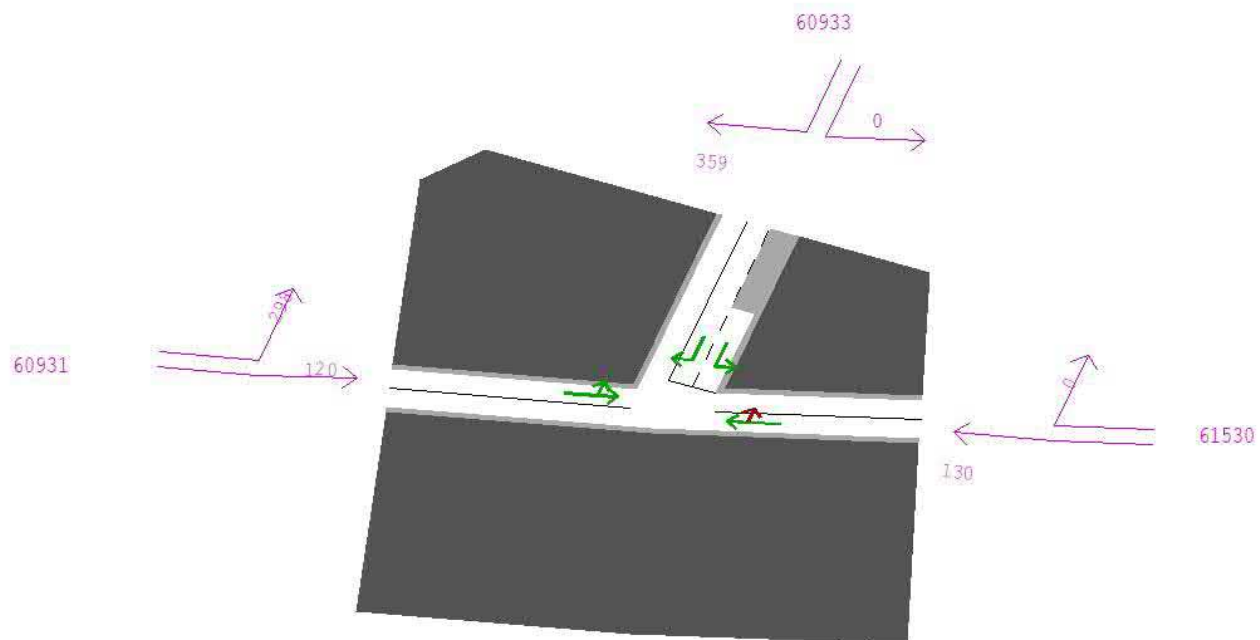
lane Ch loops 3
:FP Convergence
UT CFP 0.01
N CFP 0.00
WARN 137 x 2

2036 PM – A1 - Barton Rd/Eastleigh Rd-Give way Line



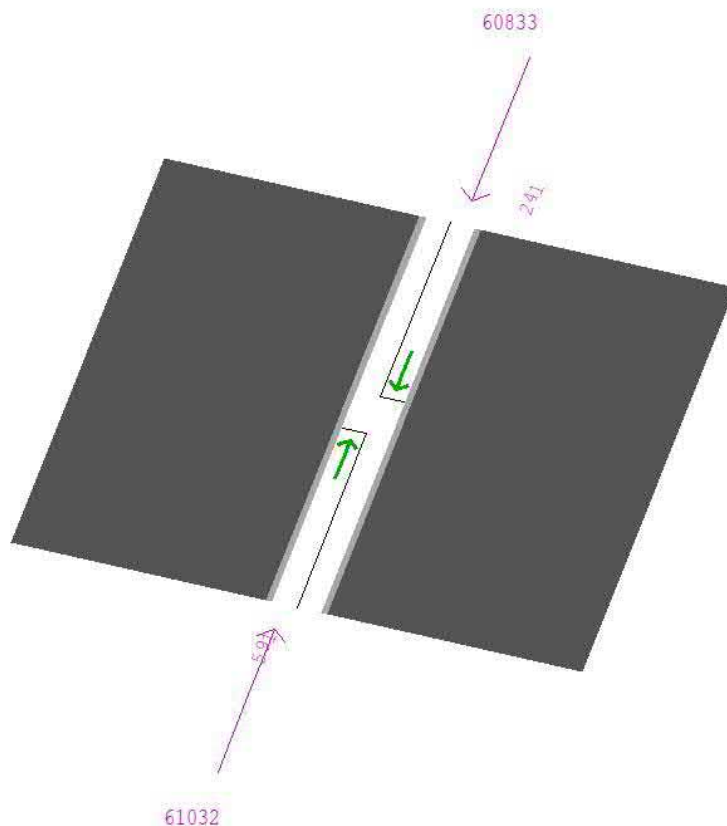
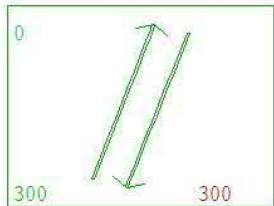
lane Ch loops 6
FP Convergence
UT CFP 0.00

2036 PM – A2 - Southleigh Rd /Eastleigh Rd-Priority junction



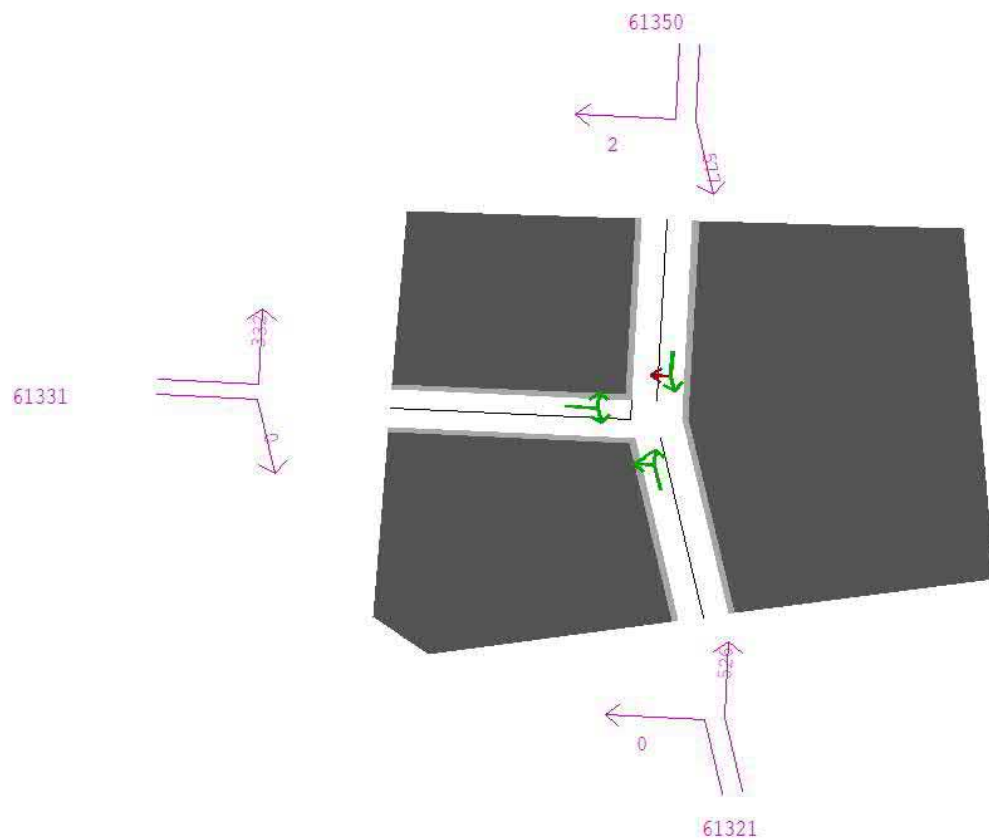
lane Ch loops 3
:FP Convergence
:UT CFP 0.01
:N CFP 0.00

2036 PM – A3 - Southleigh Rd/Warblington St Level Crossing-Signalised



FP Convergence
UT CFP 0.00
N CFP 0.00
WARN 183 x 1

2036 PM – A4 - Victoria Rd/Horndean Rd Give Way Line

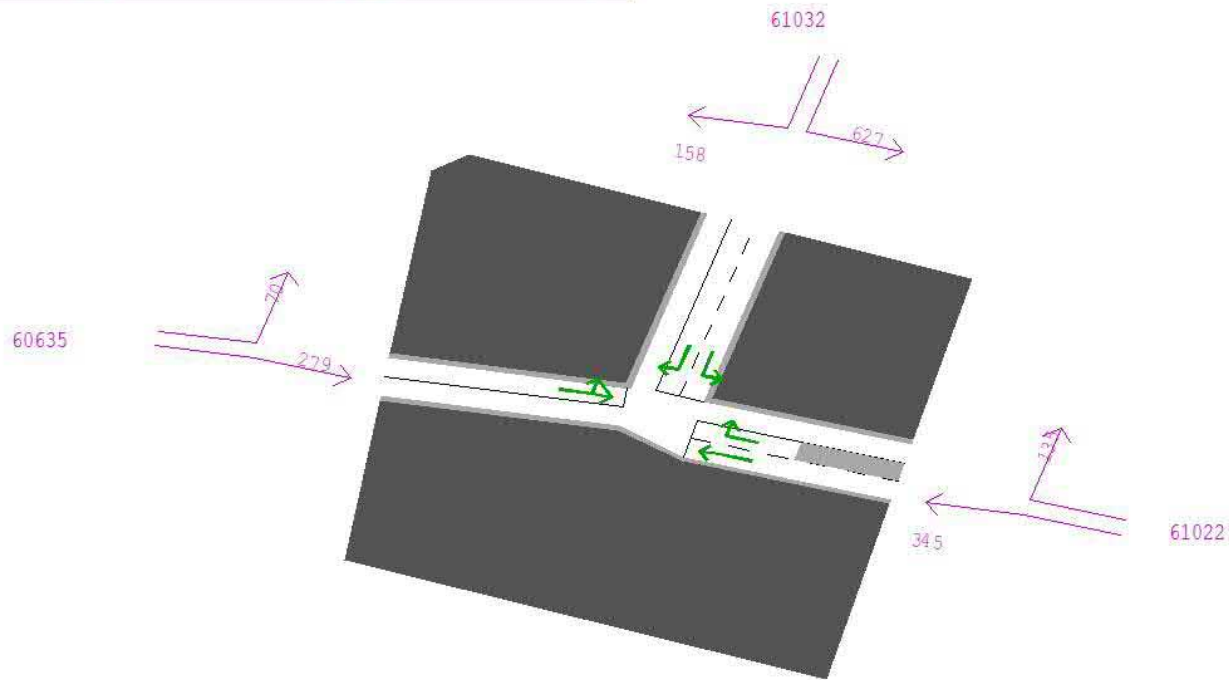
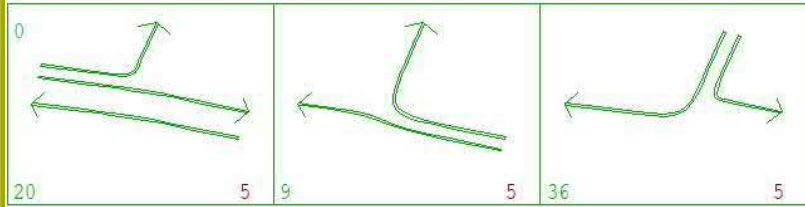


:FP Convergence
UT CFP 0.00
N CFP 0.00

AM

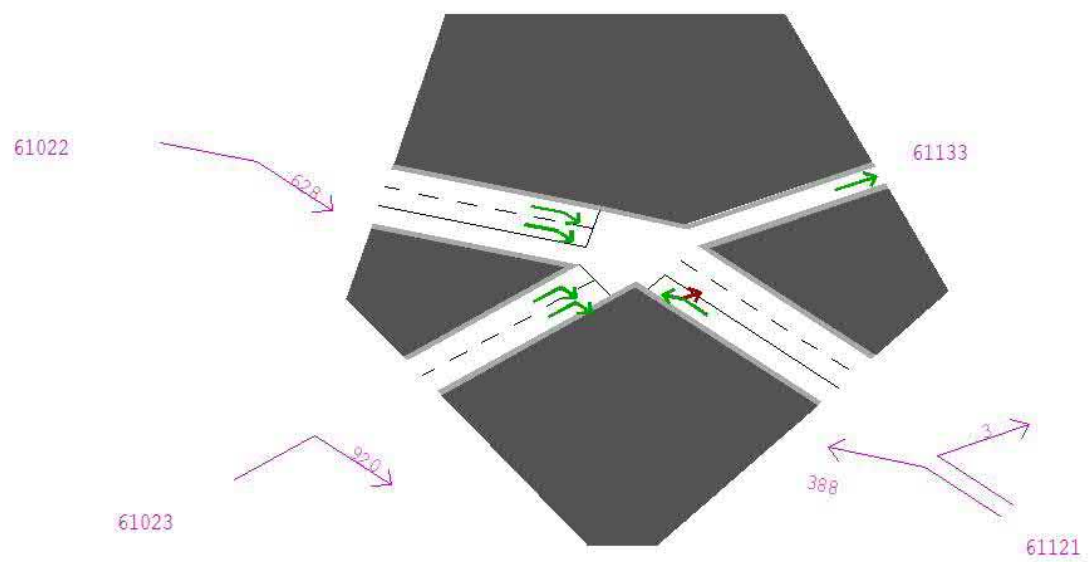
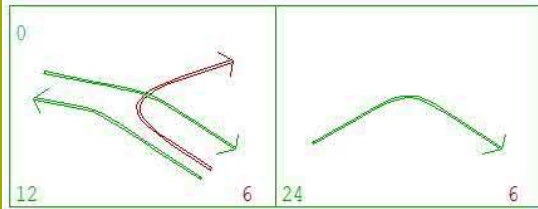


2036 AM - 25 - Emsworth Road / Southleigh Road



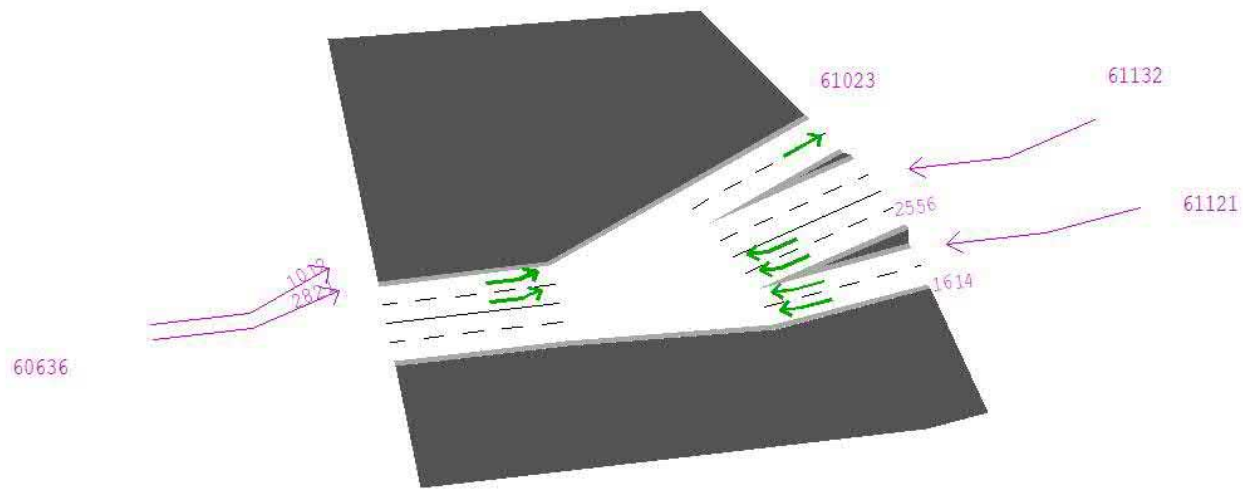
ane Ch loops 7
FP Convergence
UT CFP 0.00
N CFP 0.00

2036 AM - 26 - Emsworth Road / A27 EB junction



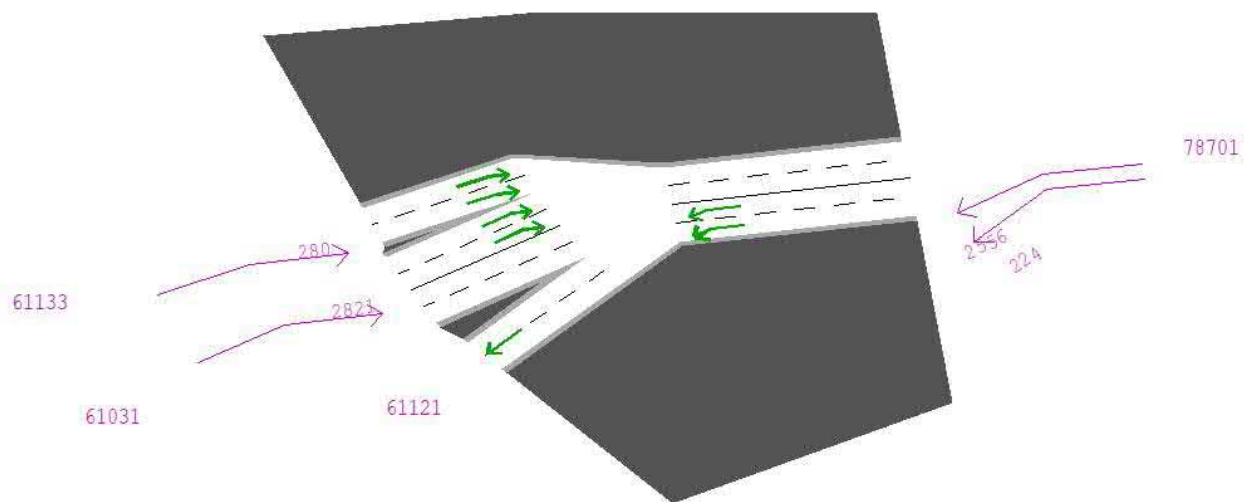
CFP Convergence
OUT CFP 0.00
IN CFP 0.00
WARN 183 x 1
WARN 152 x 1

2036 AM - 27 - A27 merge/diverge west of Emsworth Road



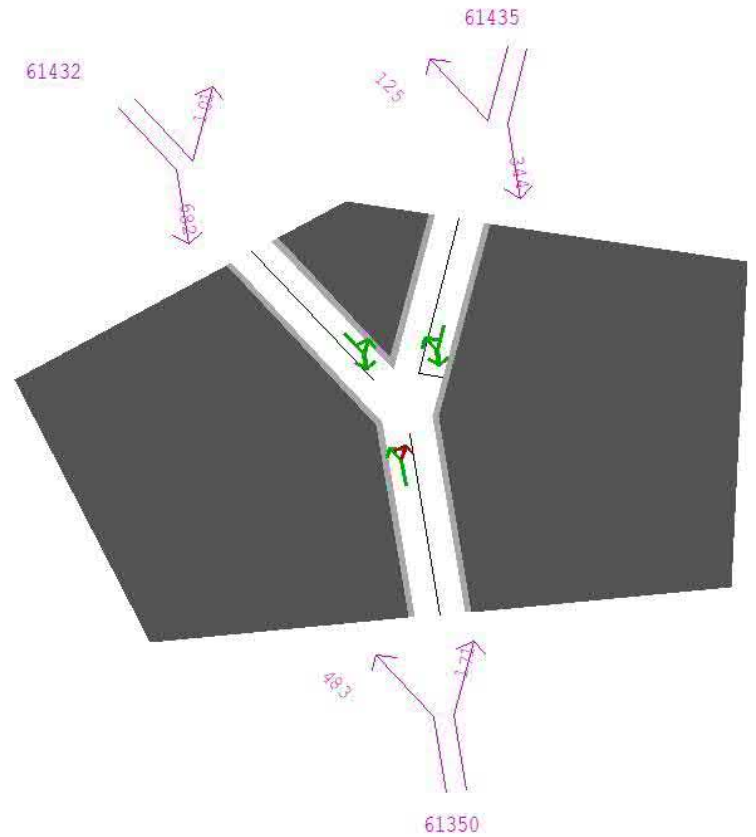
lane Ch loops 1
CFP Convergence
OUT CFP 0.01
IN CFP 0.00
WARN 53 x 2

2036 AM - 28 - A27 merge / diverge east of Emsworth Road



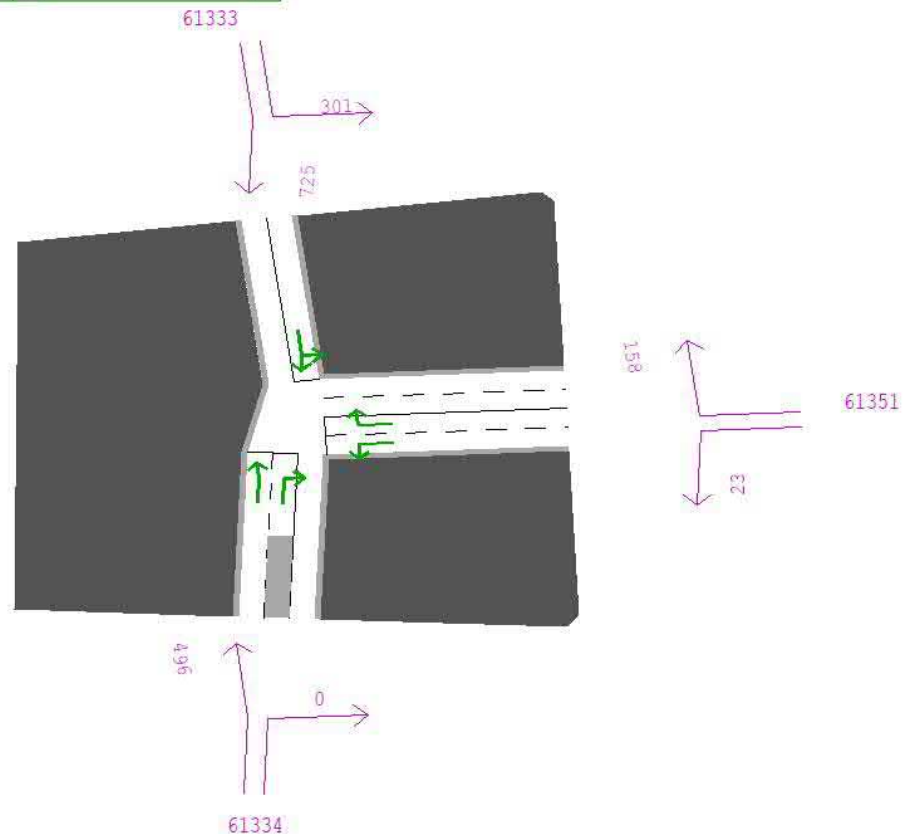
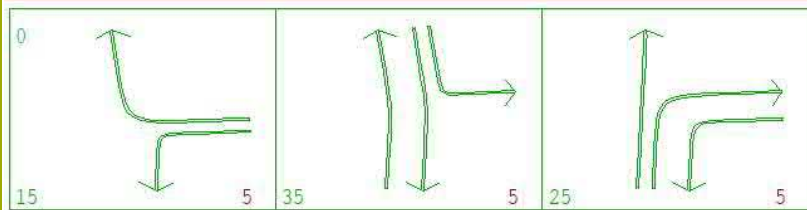
lane Ch loops 1
CFP Convergence
OUT CFP 0.00
IN CFP 0.00
WARN 157 x 2
WARN 137 x 1
WARN 53 x 2
WARN 51 x 4

2036 AM - 29 - B2148 Horndean Road / New Brighton Road



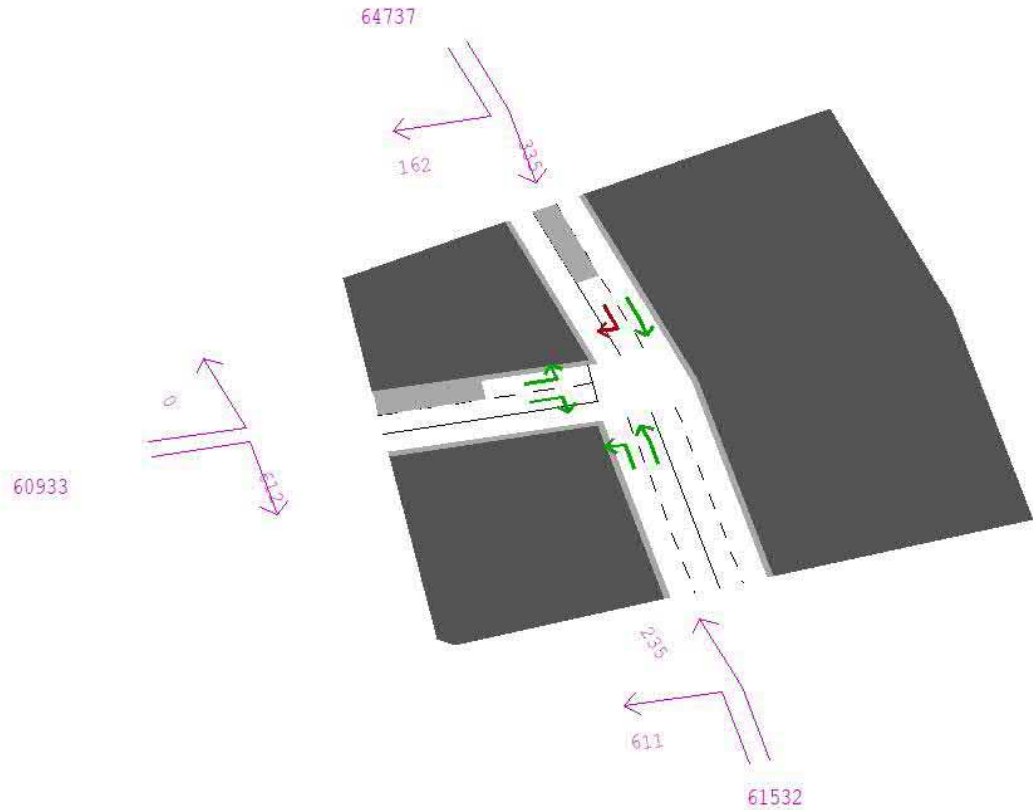
CFP Convergence
UT CFP 0.00
N CFP 0.00
WARN 137 x 3

2036 AM - 30 - B2148 Horndean Road / Zone 613 access b(interbridges Emsworth)



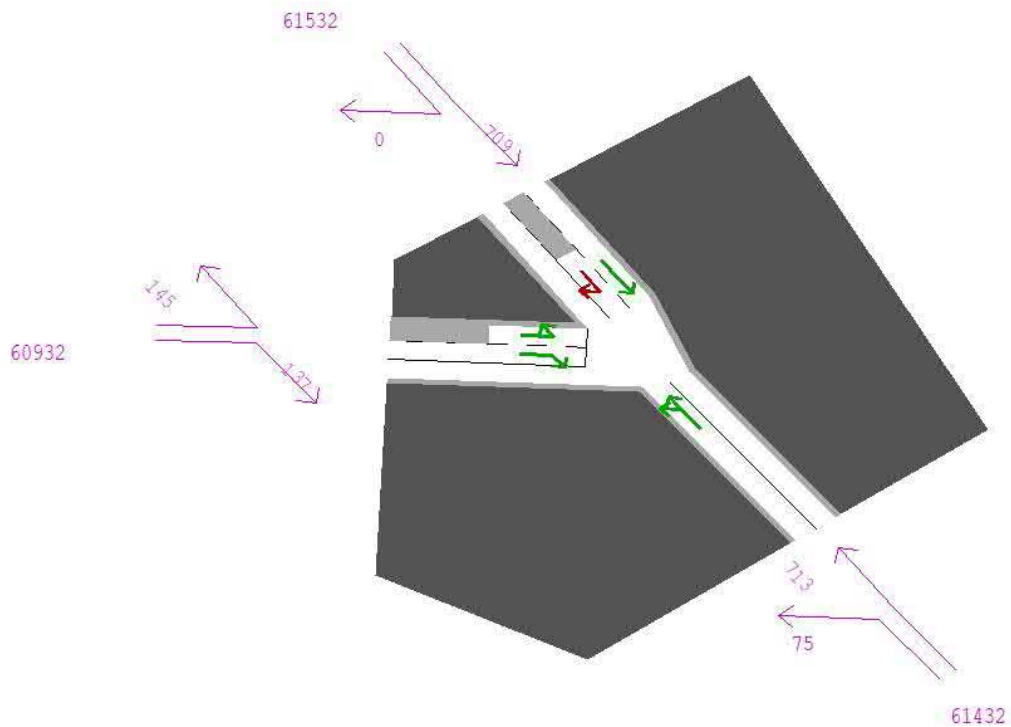
lane Ch loops 4
 C/P Convergence
 MUT C/P 0.00
 N C/P 0.00
 WARN 183 x 1
 WARN 137 x 2

2036 AM - 31 - B2148 Comley Hill / Bartons Road



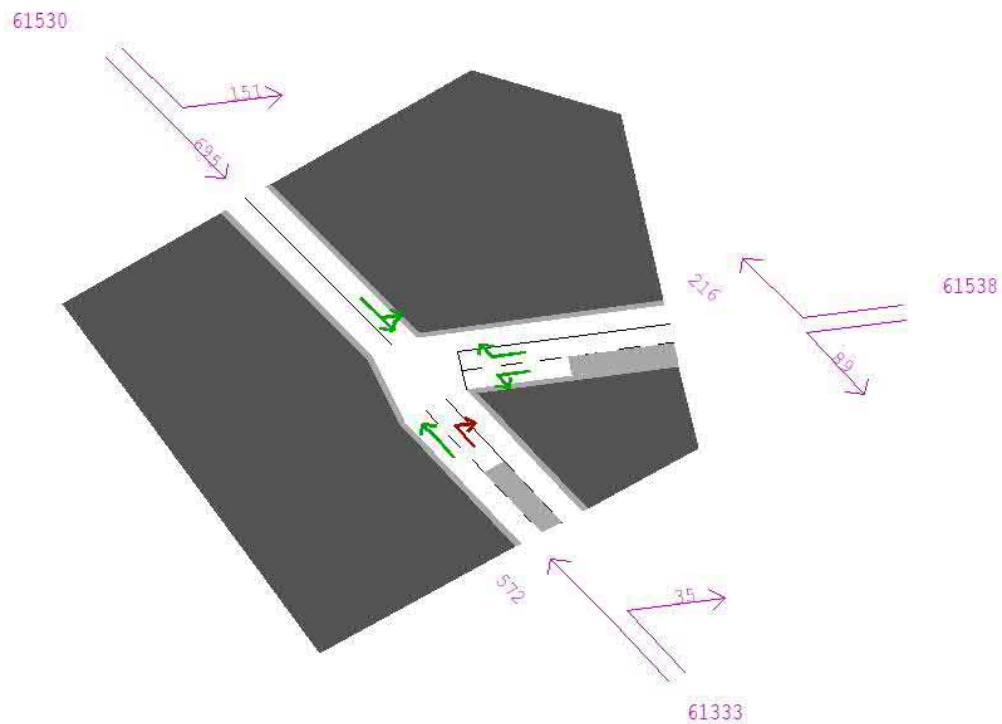
lane Ch loops 7
:FP Convergence
:UT CFP 0.00

2036 AM - 60 - Southleigh Rd/Horndean Rd-Priority



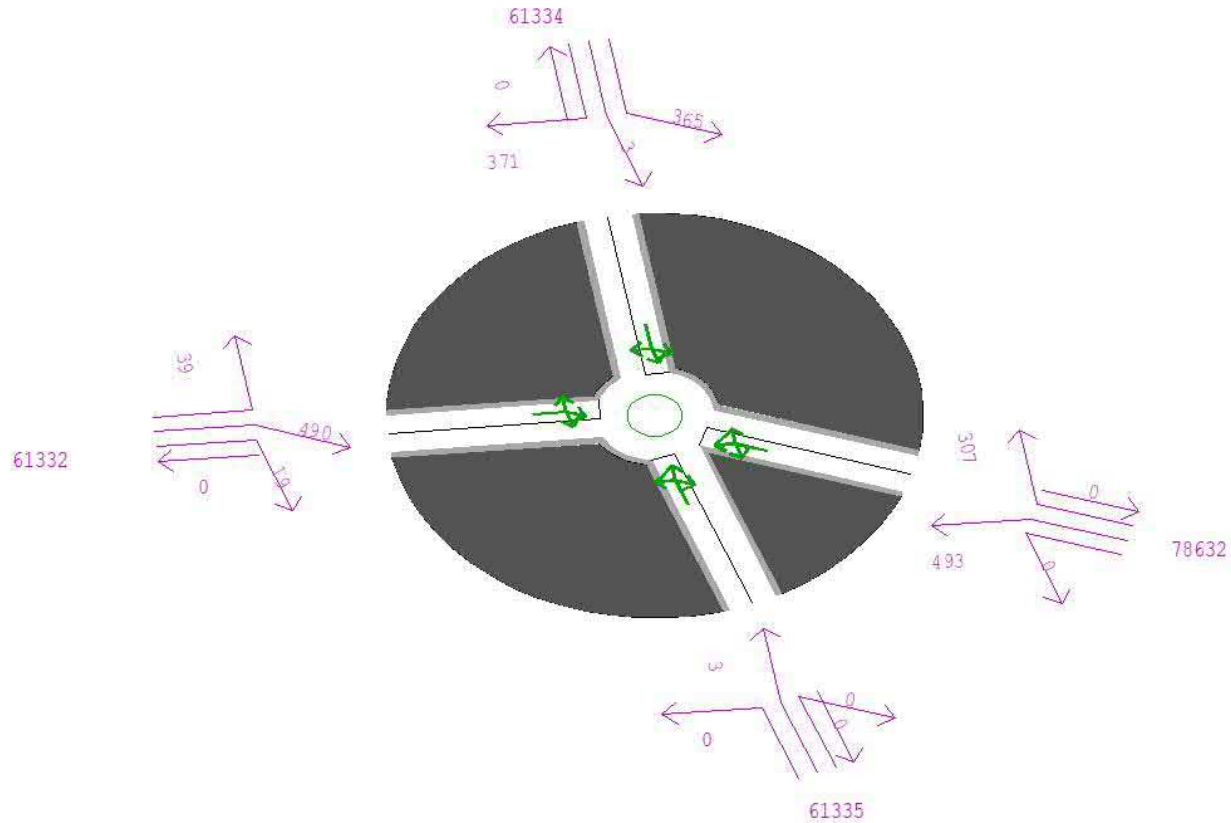
lane Ch loops 6
CFP Convergence
AUT CFP 0.00

2036 AM - 61 - Southleigh Rd/ Horndean Rd-Priority



lane Ch loops 6
FP Convergence
UT CFP 0.00

2036 AM - 62 - North Street / A259 / High Street



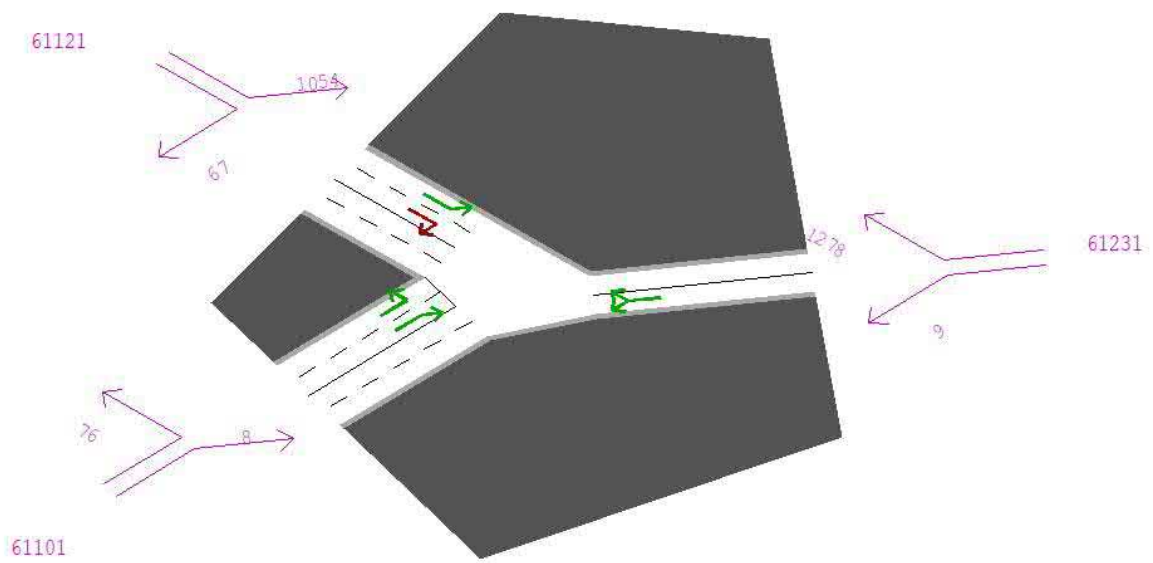
FP Convergence



Contains Ordnance Survey data © Crown copyright and database right 2017

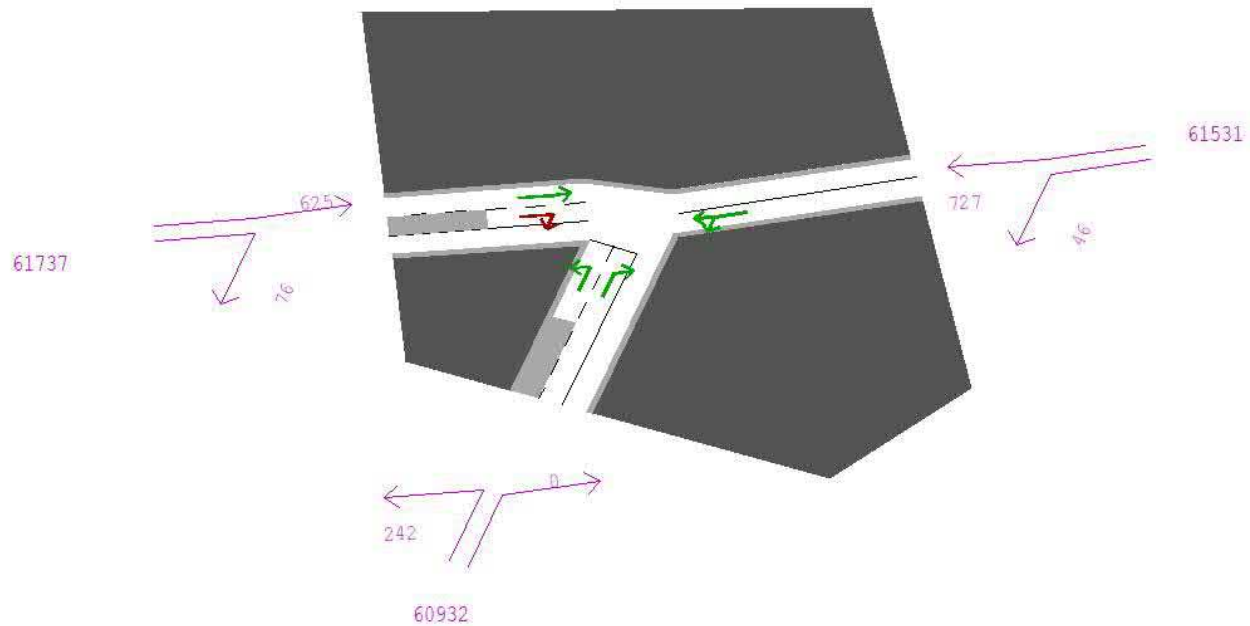


2036 AM - 70 - A259 Havant Rd/Selanger Ave



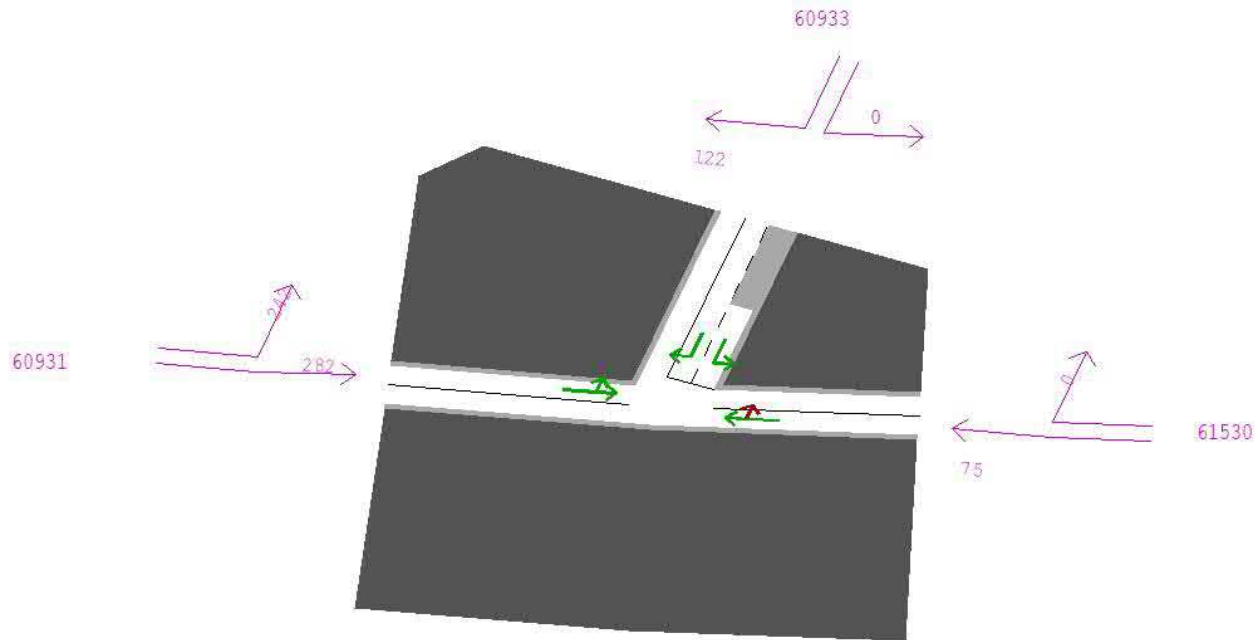
CFP Convergence
AUT CFP 0.00
N CFP 0.00
WARN 137 x 2

2036 AM – A1 - Barton Rd/Eastleigh Rd-Give way Line



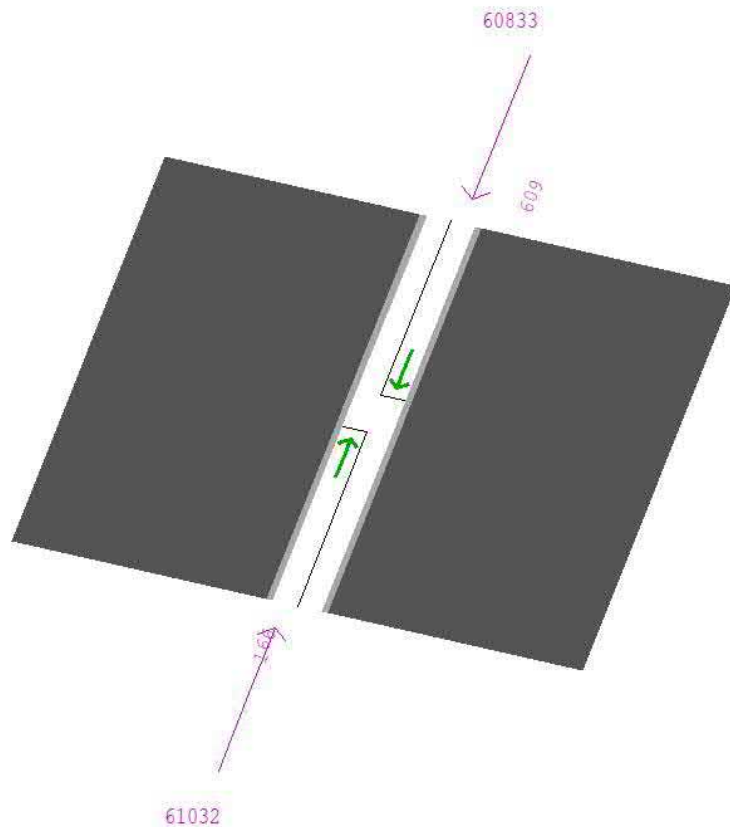
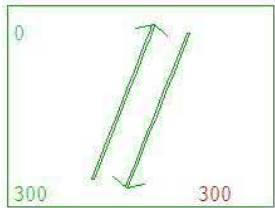
lane Ch loops 6
:FP Convergence
:UT CFP 0.00

2036 AM – A2 - Southleigh Rd /Eastleigh Rd-Priority junction



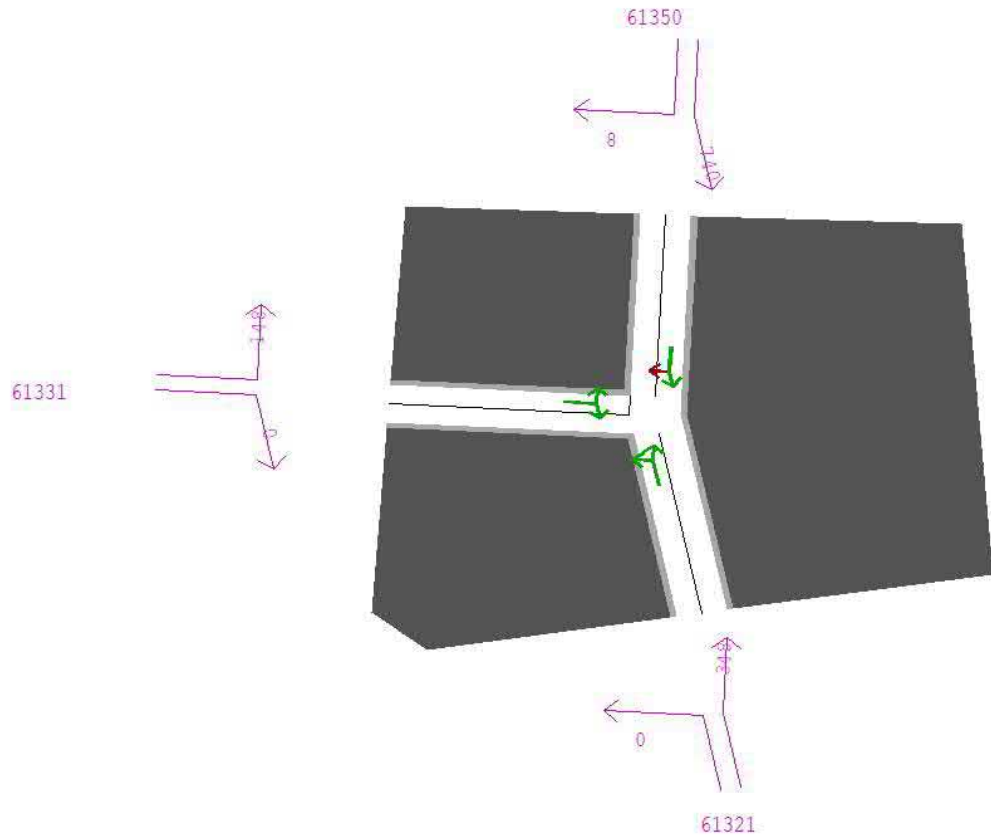
lane Ch loops 3
CFP Convergence
UT CFP 0.00
N CFP 0.00

2036 AM – A3 - Southleigh Rd/Warblington St Level Crossing-Signalised



CFP Convergence
UT CFP 0.00
N CFP 0.00
WARN 183 x 1

2036 AM – A4 - Victoria Rd/Horndean Rd Give Way Line

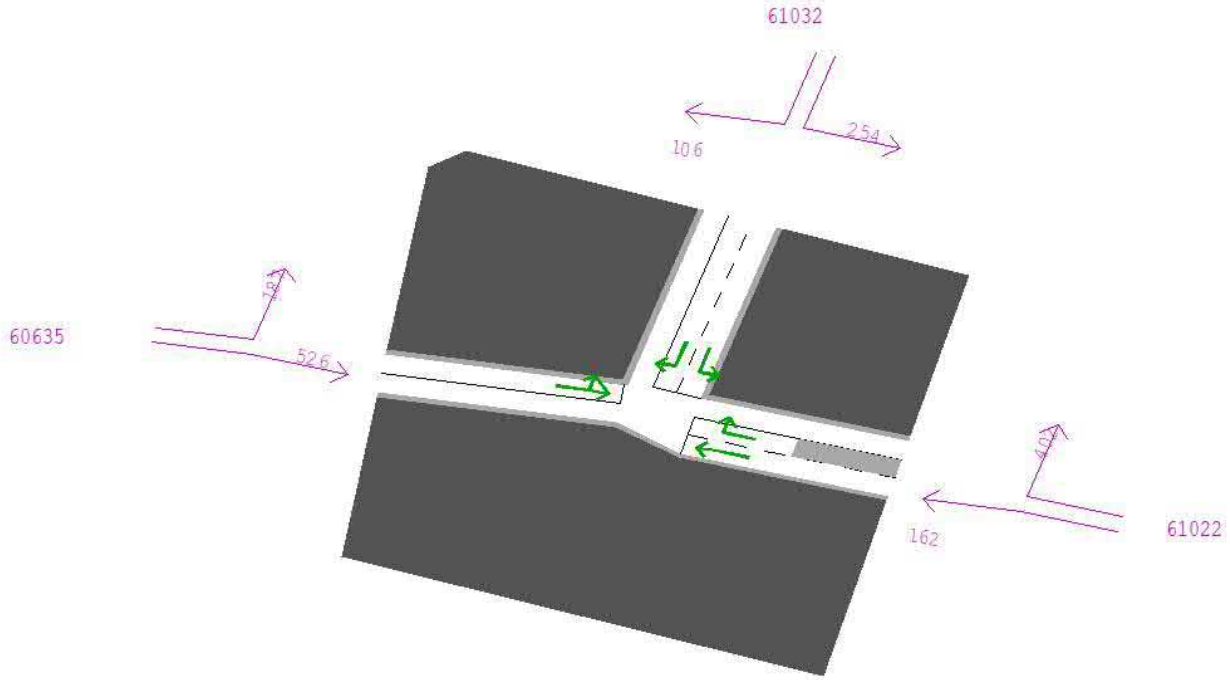
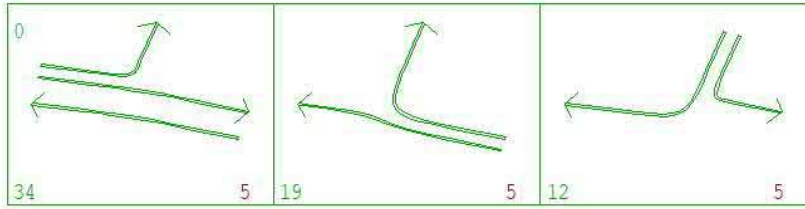


CFP Convergence
UT CFP 0.00
N CFP 0.00

PM

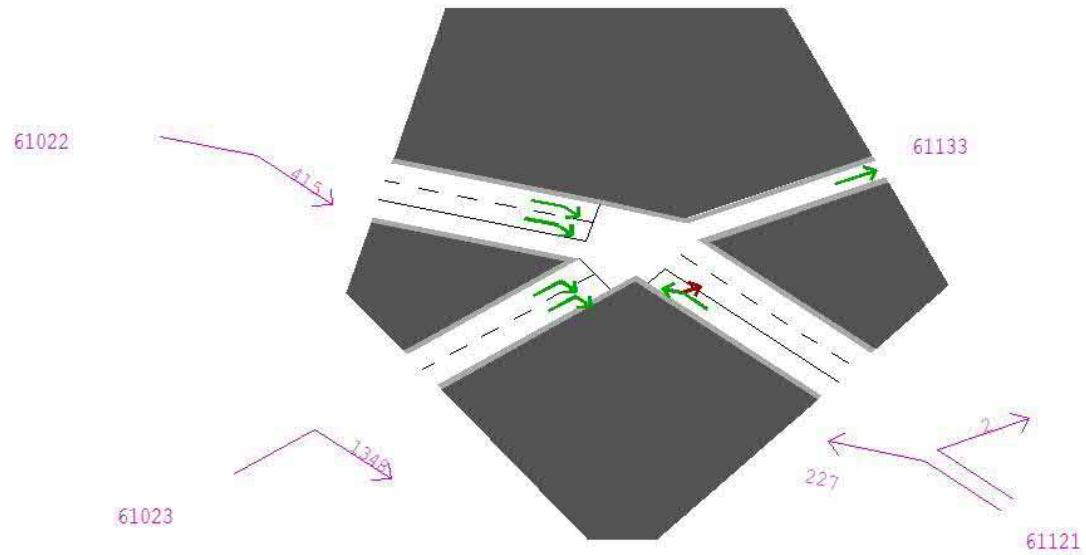
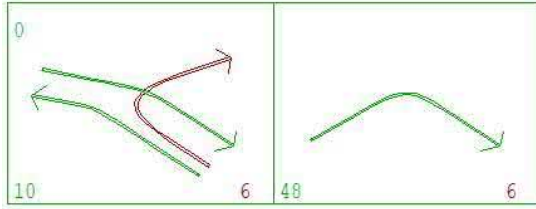


2036 PM - 25 - Emsworth Road / Southleigh Road



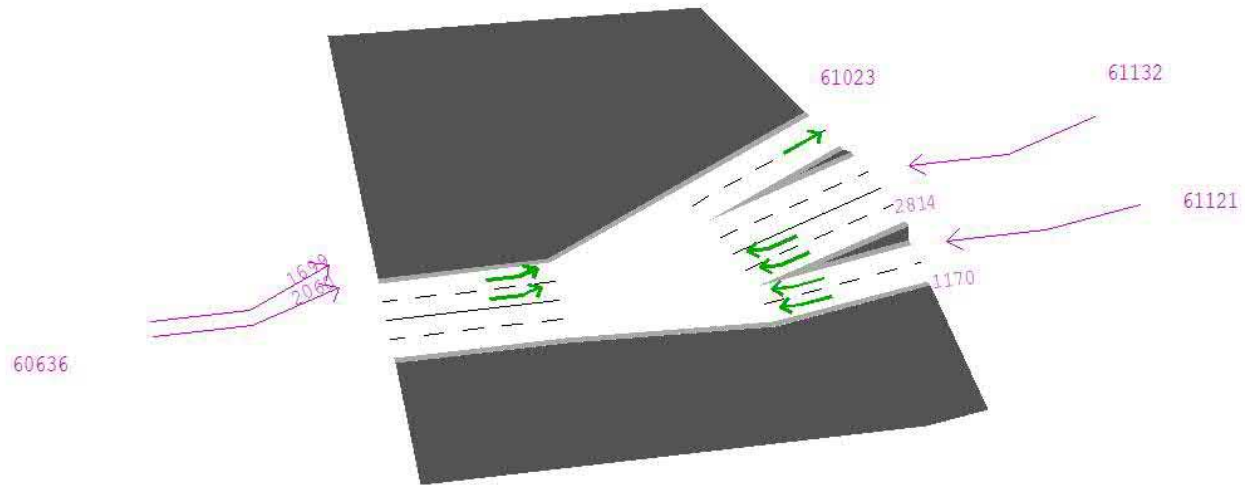
lane Ch loops 7
CFP Convergence
UT CFP 0.02
N CFP 0.00

2036 PM - 26 - Emsworth Road / A27 EB junction



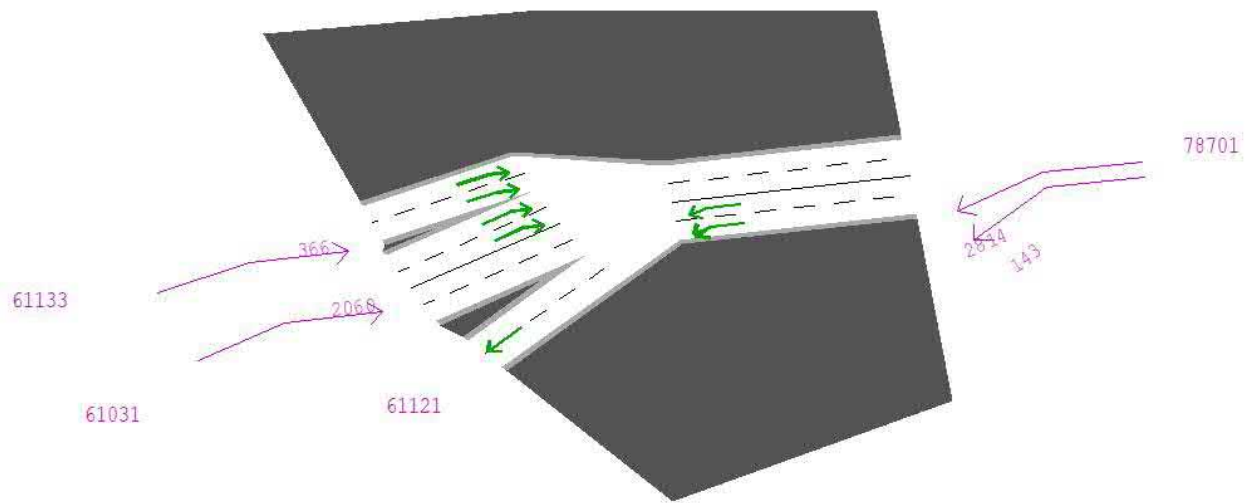
CFP Convergence
OUT CFP 0.00
IN CFP 0.00
WARN 183 x 1
WARN 152 x 1

2036 PM - 27 - A27 merge/diverge west of Emsworth Road



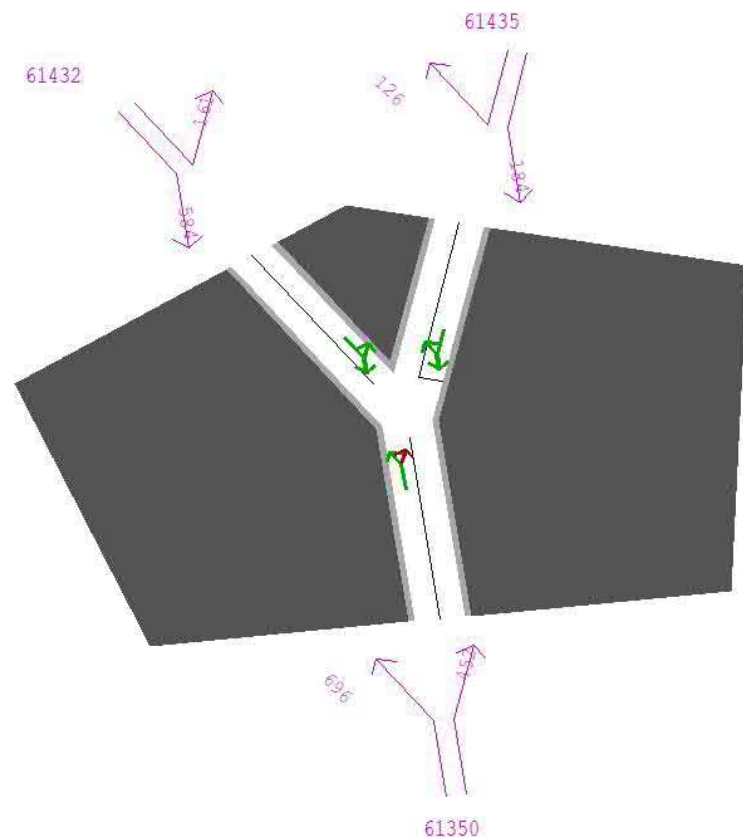
lane Ch loops 1
CFP Convergence
OUT CFP 0.01
IN CFP 0.00
WARN 53 x 2

2036 PM - 28 - A27 merge / diverge east of Emsworth Road



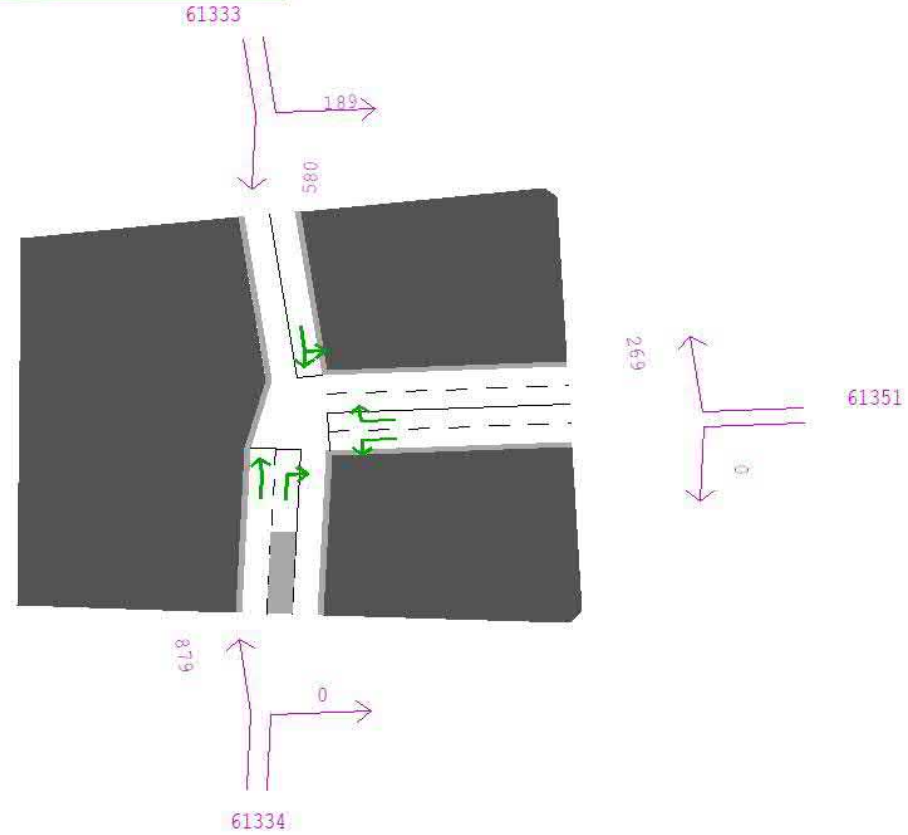
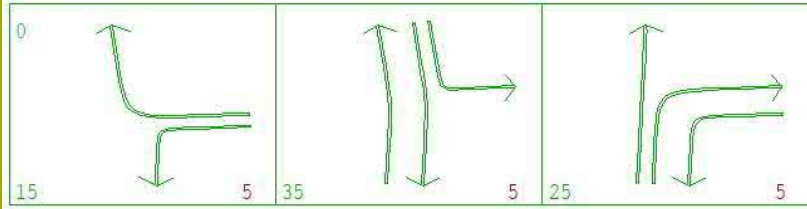
lane Ch loops 1
CFP Convergence
OUT CFP 0.00
IN CFP 0.00
WARN 157 x 2
WARN 137 x 1
WARN 53 x 2
WARN 51 x 4

2036 PM – 29 - B2148 Horndean Road / New Brighton Road



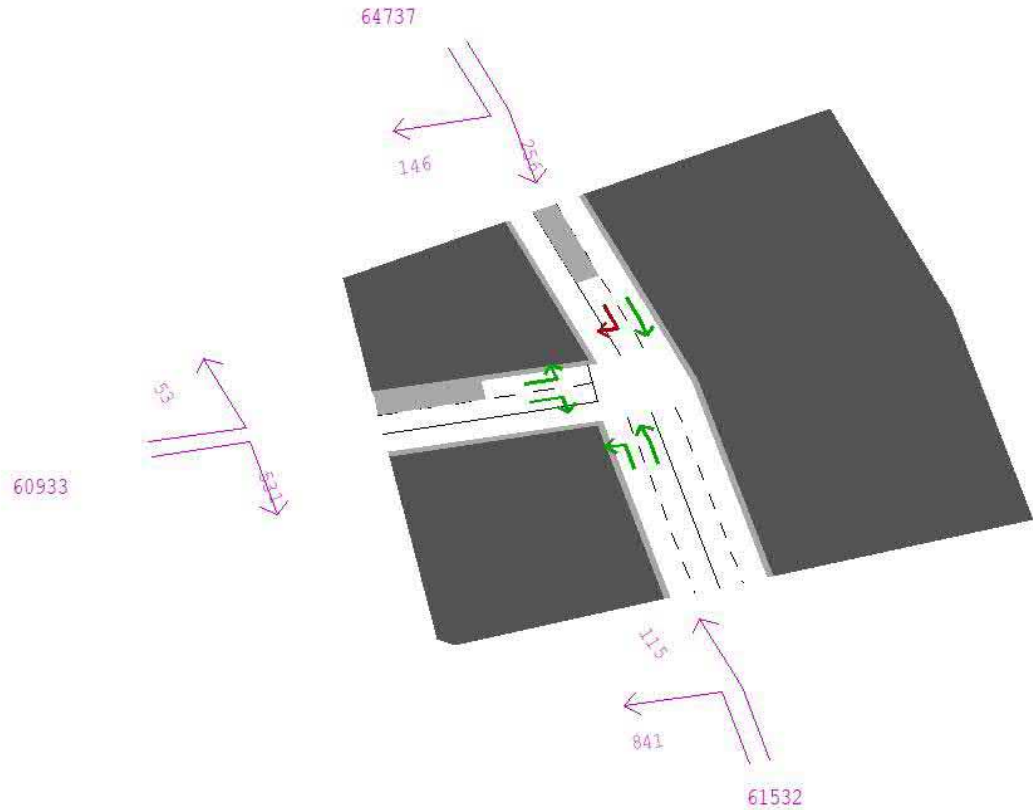
CFP Convergence
UT CFP 0.00
N CFP 0.00
WARN 137 x 3

2036 PM - 30 - B2148 Horndean Road / Zone 613 access b(interbridges Emsworth)



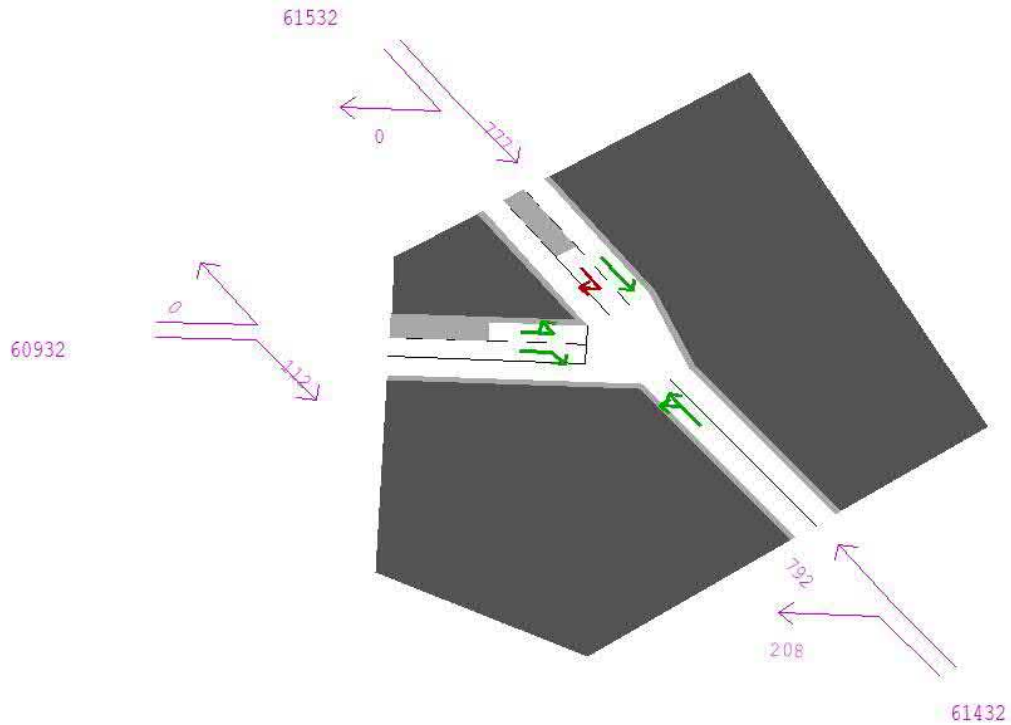
lane Ch loops 4
 C/P Convergence
 CUT C/P 0.01
 N C/P 0.00
 WARN 183 x 1
 WARN 137 x 2

2036 PM - 31 - B2148 Comley Hill / Bartons Road



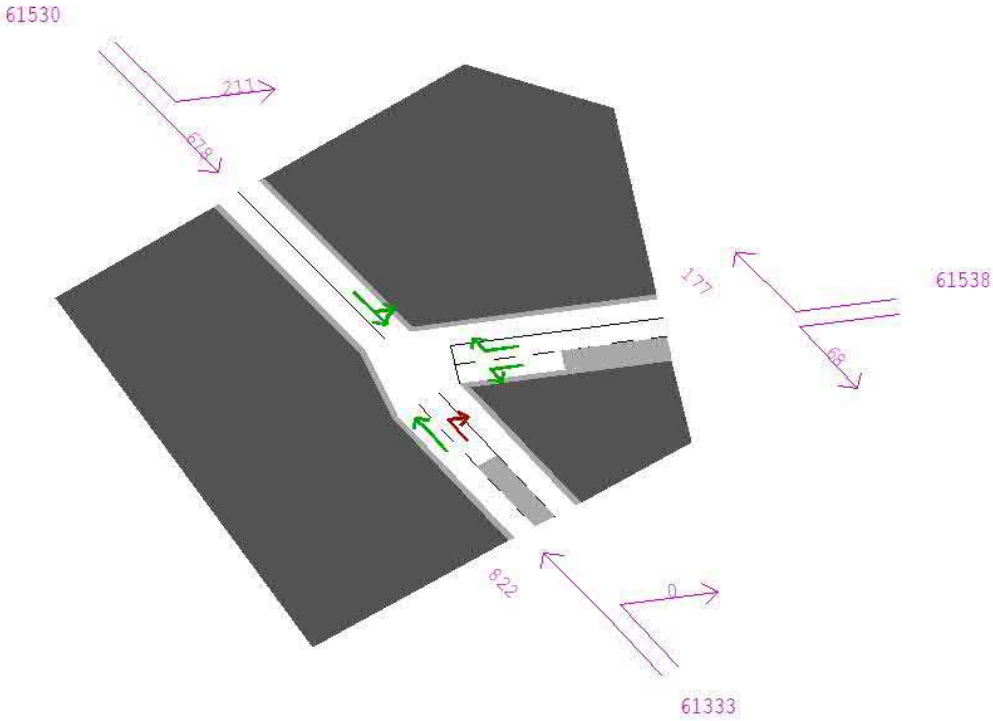
lane Ch loops 6
FP Convergence
UT CFP 0.00

2036 PM - 60 - Southleigh Rd/Horndean Rd-Priority



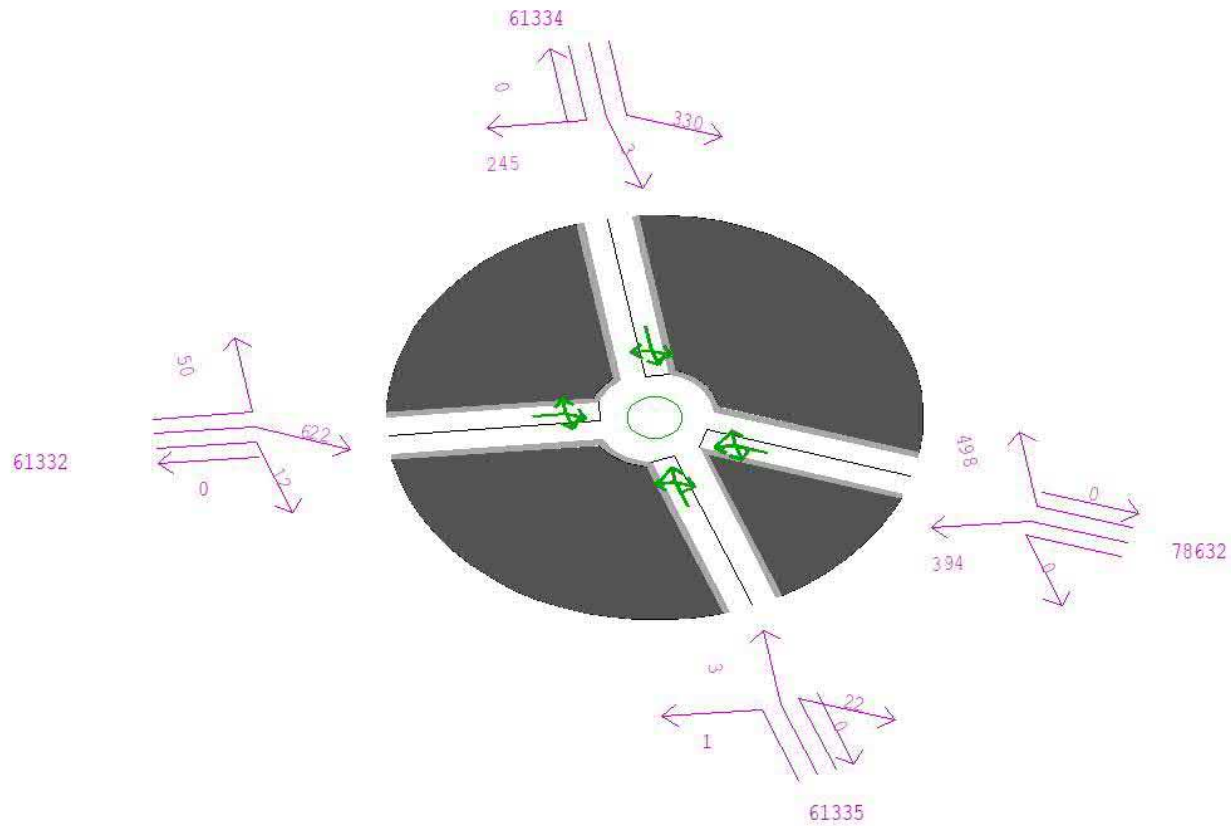
lane Ch loops 6
CFP Convergence
WT CFP 0.00

2036 PM - 61 - Southleigh Rd/ Horndean Rd-Priority



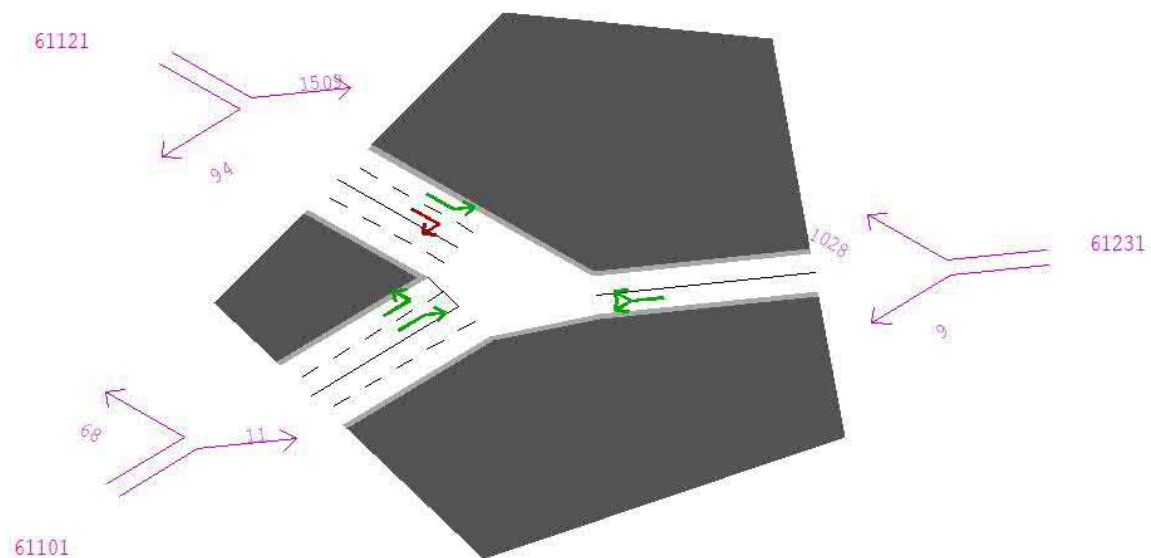
ane Ch loops 6
FP Convergence
UT CFP 0.00

2036 PM - 62 - North Street / A259 / High Street



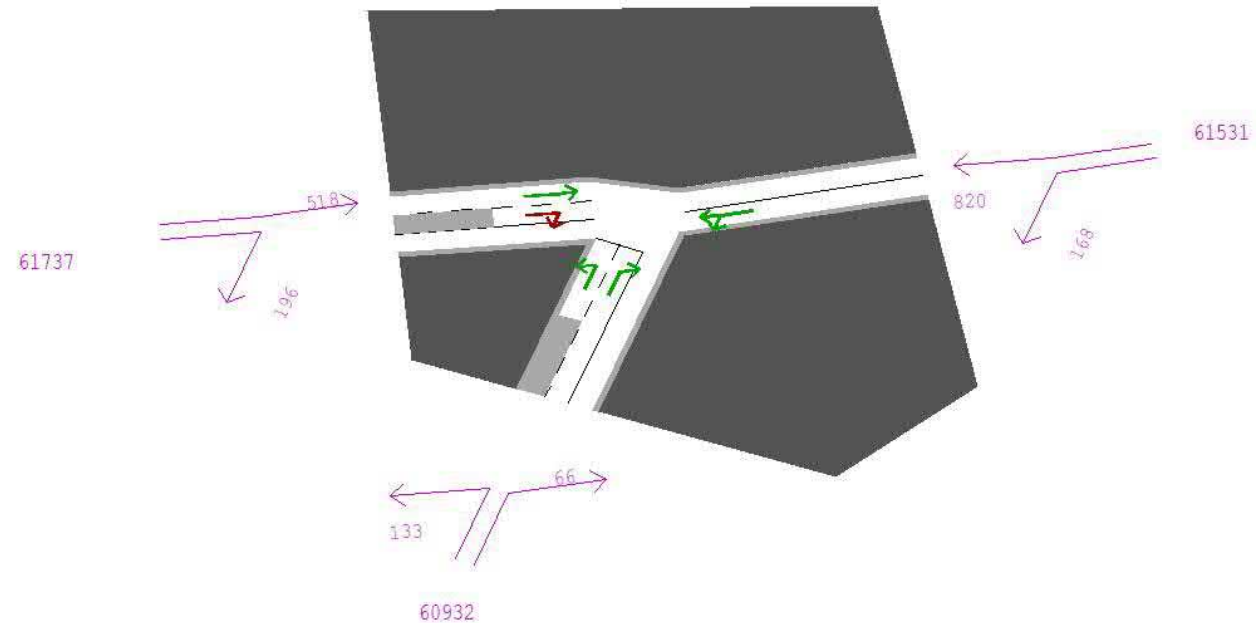
FP Convergence

2036 PM - 70 - A259 Havant Rd/Selanger Ave



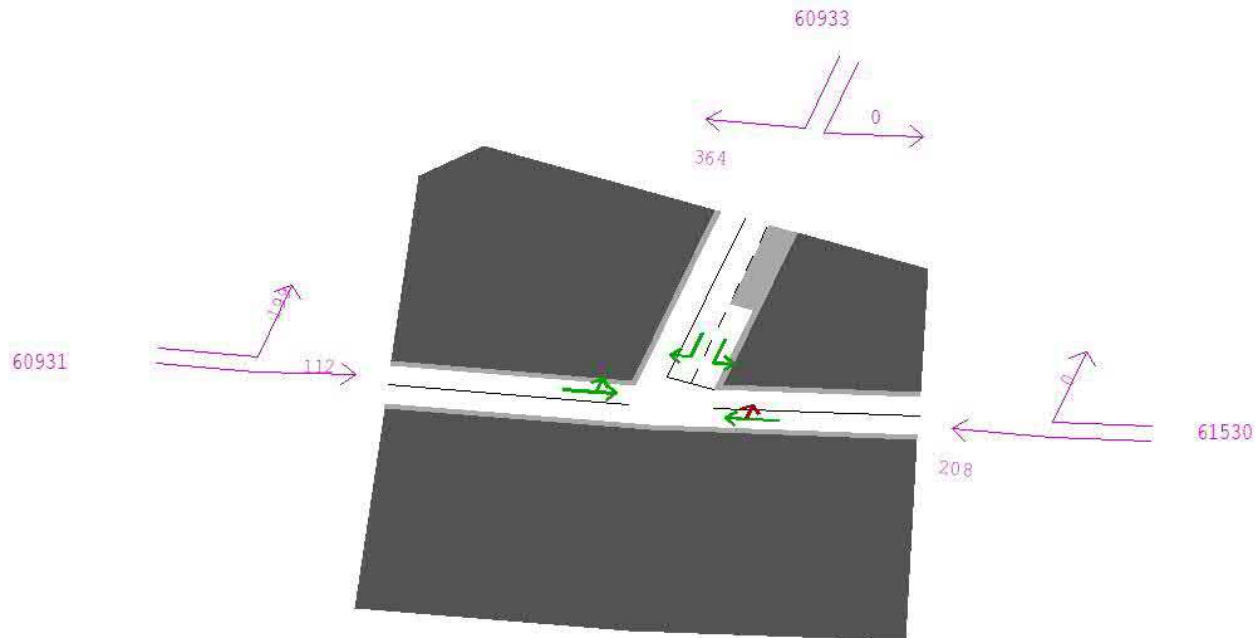
CFP Convergence
AUT CFP 0.00
N CFP 0.00
WARN 137 x 2

2036 PM – A1 - Barton Rd/Eastleigh Rd-Give way Line



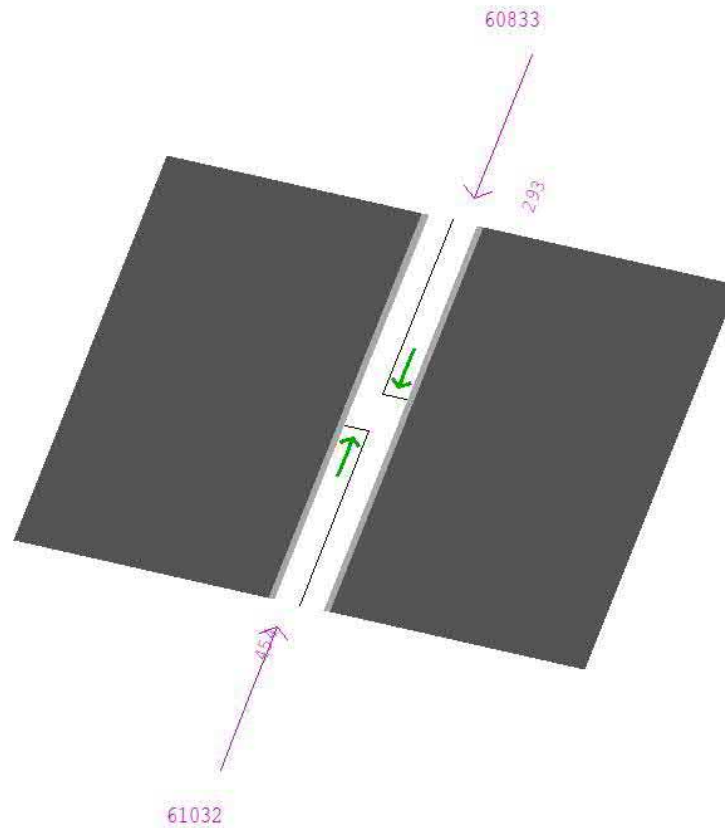
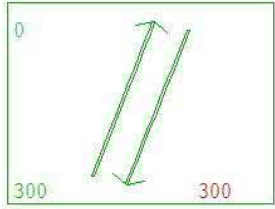
lane Ch loops 6
FP Convergence
UT CFP 0.00

2036 PM – A2 - Southleigh Rd /Eastleigh Rd-Priority junction



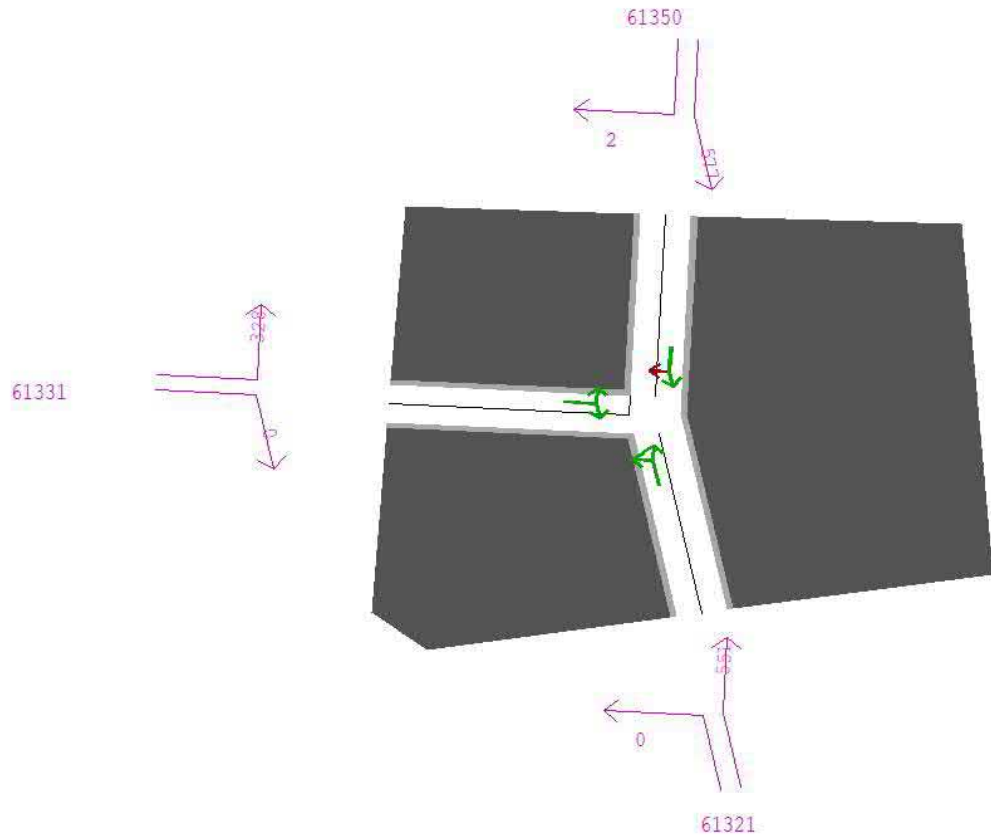
lane Ch loops 3
CFP Convergence
UT CFP 0.00
N CFP 0.00

2036 PM – A3 - Southleigh Rd/Warblington St Level Crossing-Signalised



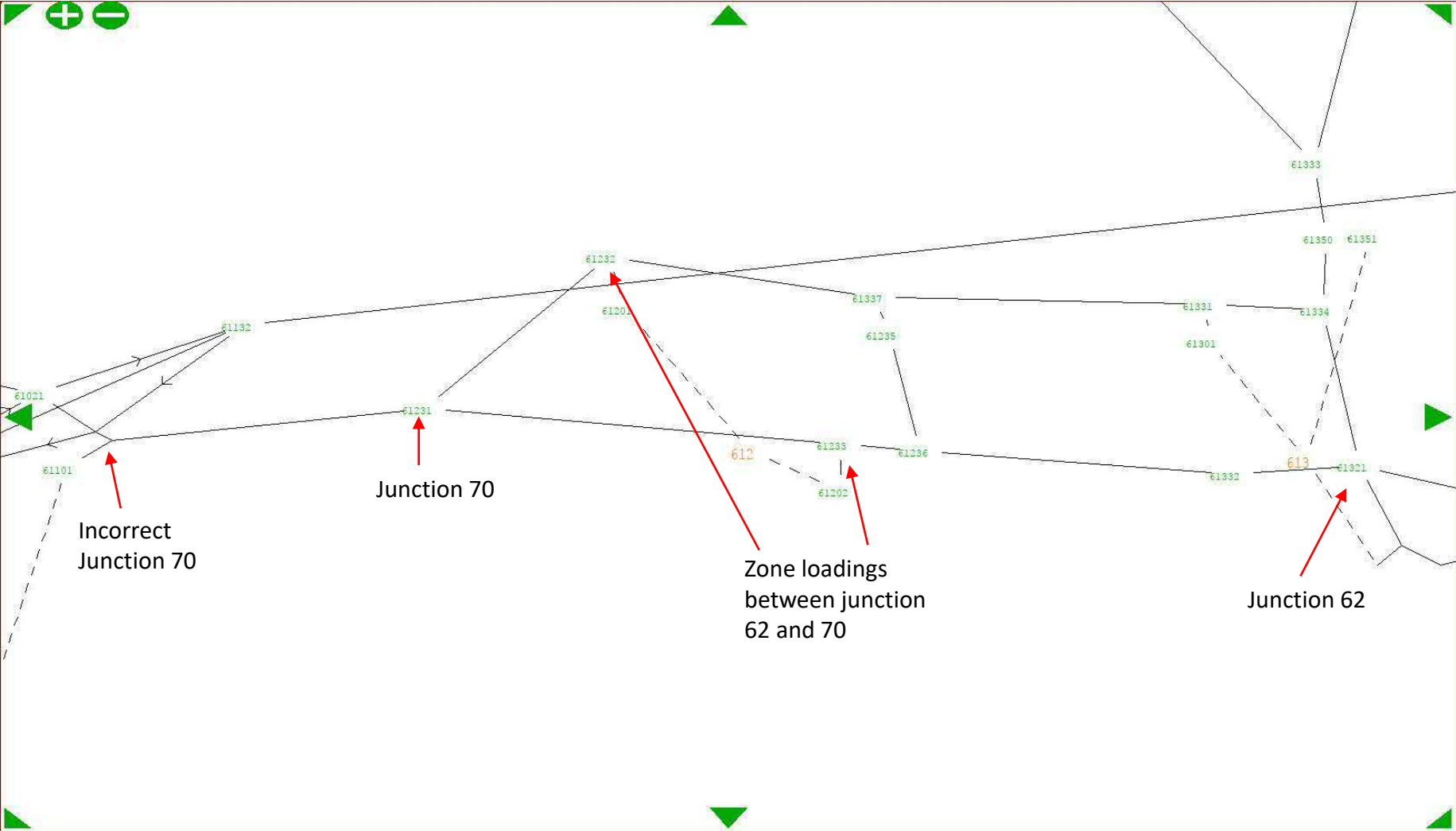
CFP Convergence
UT CFP 0.00
N CFP 0.00
WARN 183 x 1

2036 PM – A4 - Victoria Rd/Horndean Rd Give Way Line



CFP Convergence
UT CFP 0.00
N CFP 0.00

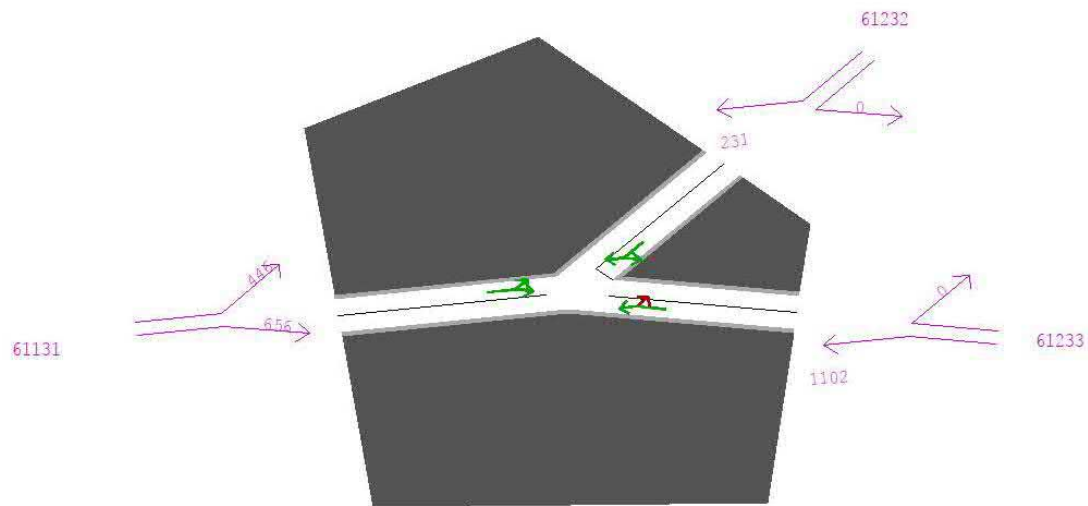
Highway Network



AM - Baseline



2036 AM - 70 - A259 Havant Rd/Selanger Ave (Baseline)

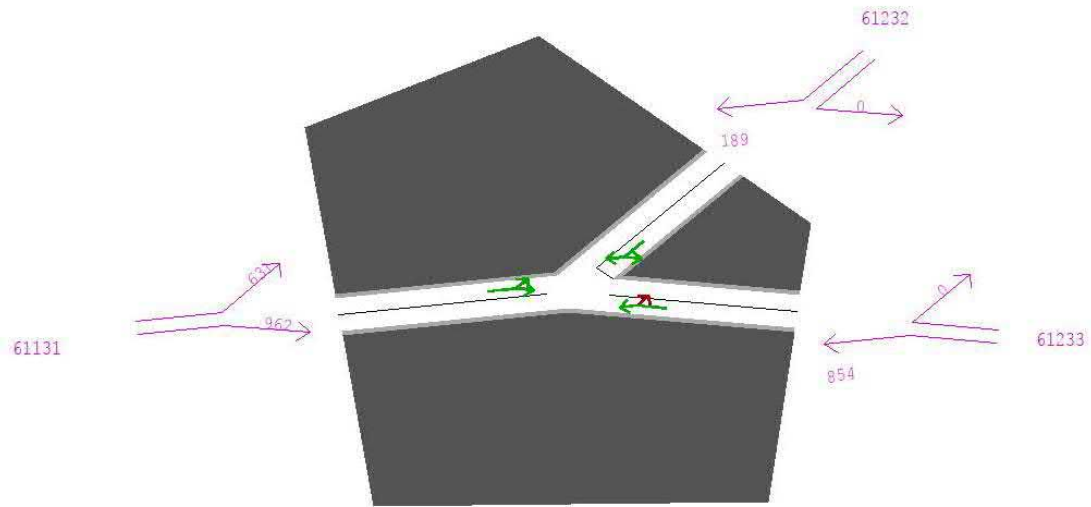


FP Convergence
UT CFP 0.00
N CFP 0.00
WARN 137 x: 1

PM - Baseline



2036 PM - 70 - A259 Havant Rd/Selanger Ave (Baseline)

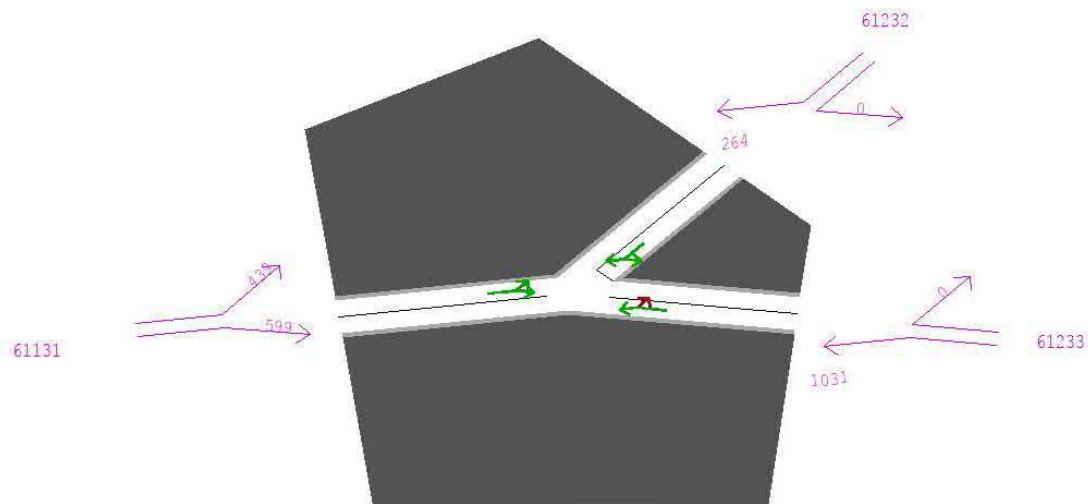


IP Convergence
IT CFP 0.00
I CFP 0.00
IARN 137 x 1

AM – Do Min



2036 AM - 70 - A259 Havant Rd/Selanger Ave (Do Min)

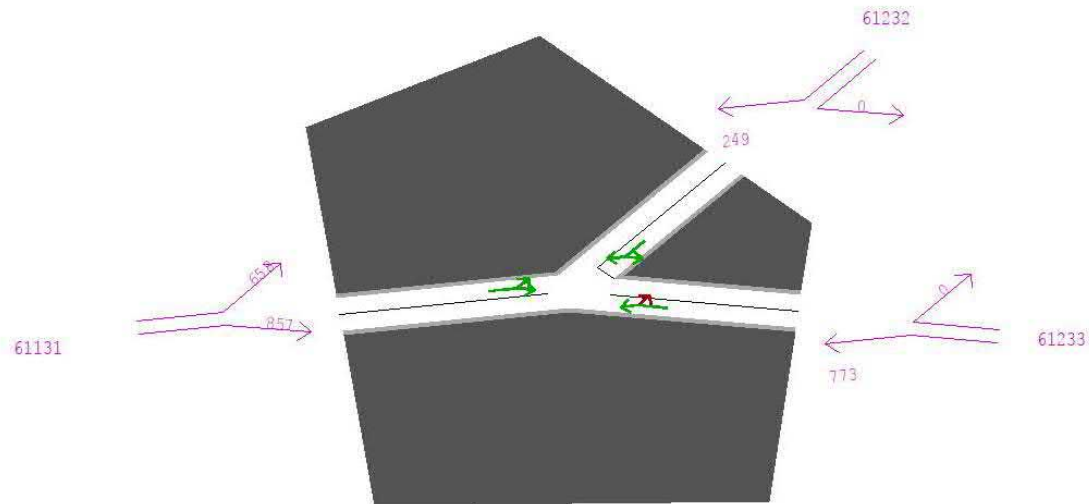


TP Convergence
JT CFP 0.00
I CFP 0.00
WARN 137 x 1

PM – Do Min



2036 PM - 70 - A259 Havant Rd/Selanger Ave (Do Min)

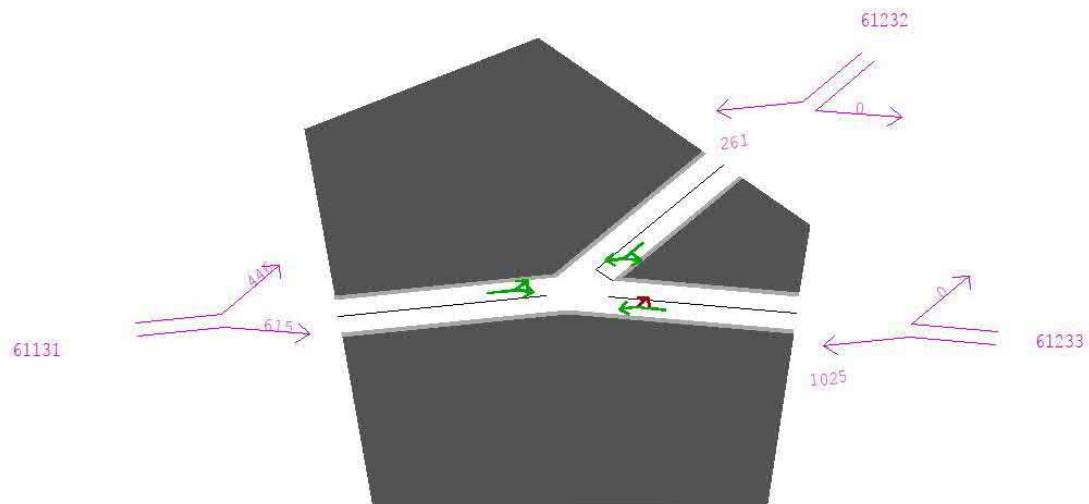


TP Convergence
IT CFP 0.00
I CFP 0.00
IARN 137 x 1

AM – Do Som



2036 AM - 70 - A259 Havant Rd/Selanger Ave (Do Som)

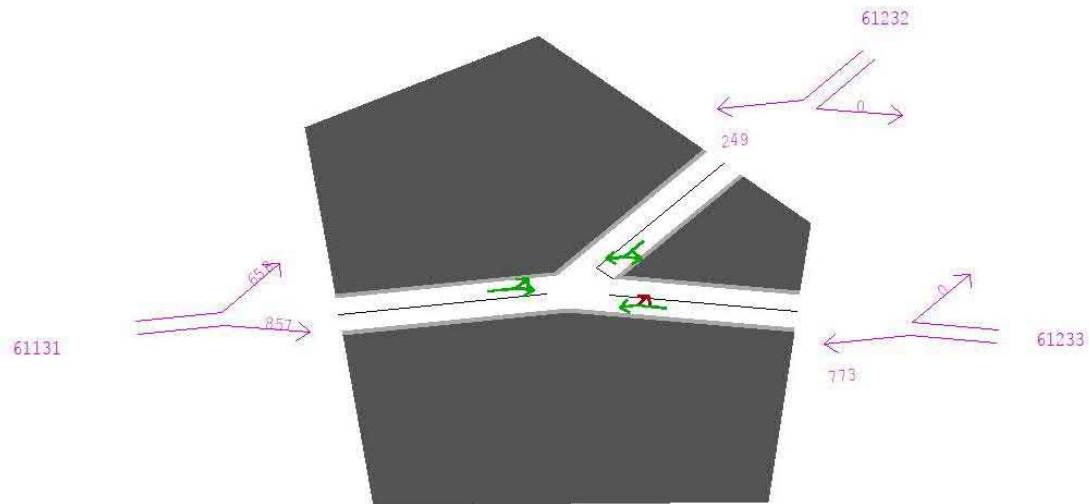


'P' Convergence
IT CFP 0.00
I CFP 0.00
IARN 137 x 1
IARN 135 x 1
IRN 33 x 1

PM – Do Som



2036 PM - 70 - A259 Havant Rd/Selanger Ave (Do Som)



TP Convergence
IT CFP 0.00
I CFP 0.00
WARN 137 x 1