

BUILDING

A BETTER FUTURE

Consultation for Havant Borough's new Local Plan

Call for Sites submissions



Havant
BOROUGH COUNCIL

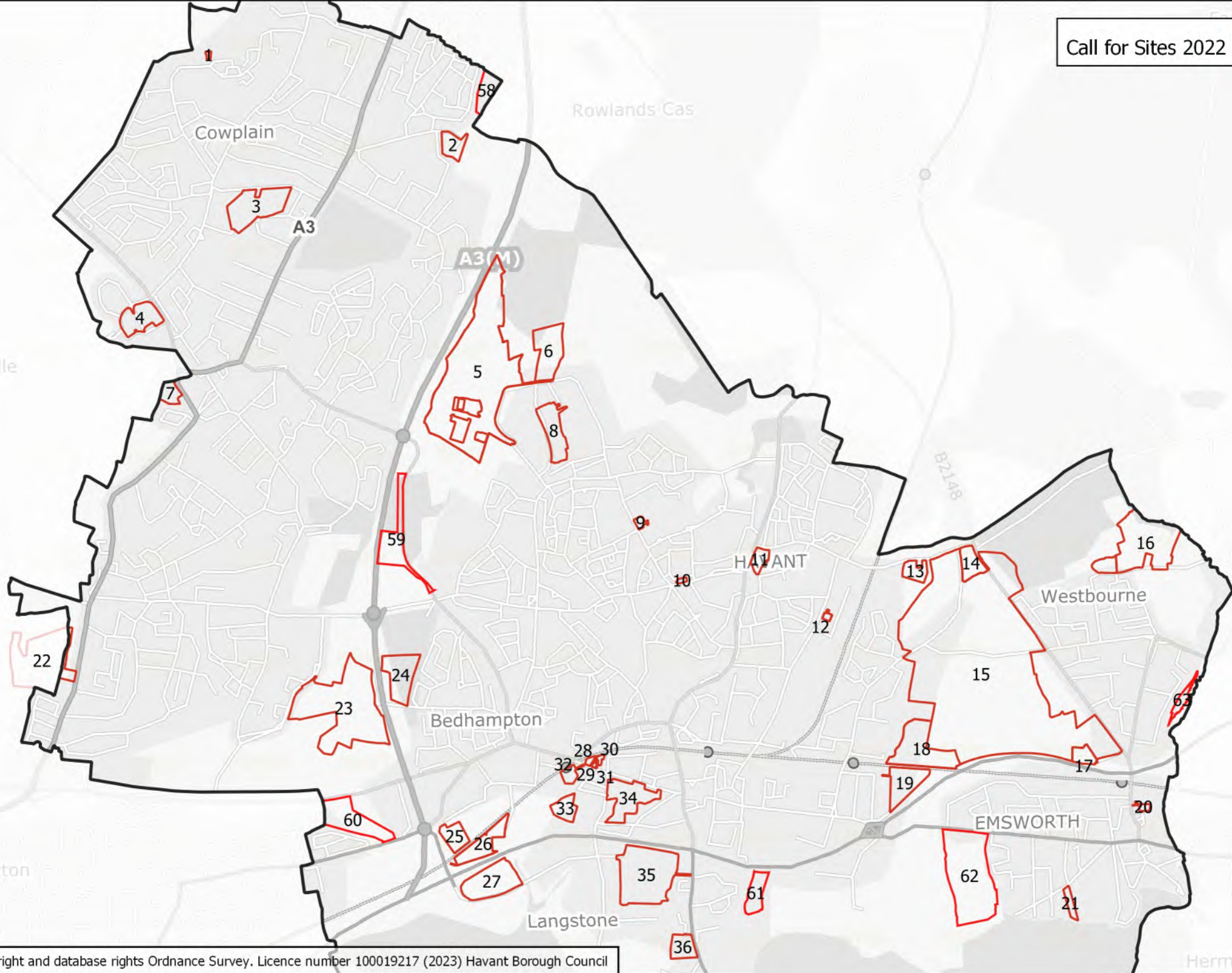
Disclaimer

The maps in this booklet set out which sites were submitted to the Council as part of the Call for Sites which took place alongside the 2022 Building a Better Future Plan consultation.

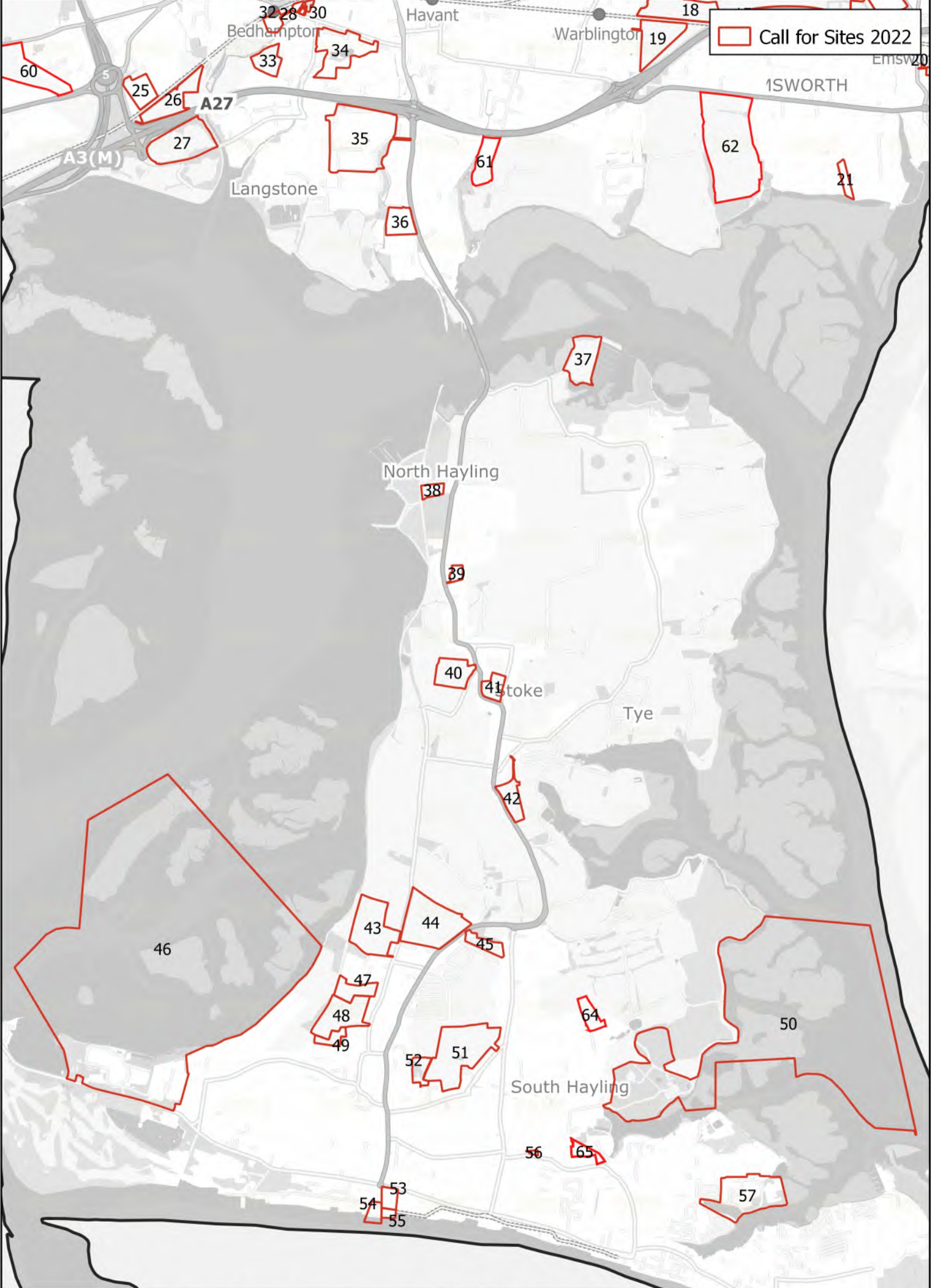
The submission of a site through this process does not infer that it will be allocated in the Building a Better Future Plan. Prior to determining which sites should be allocated, the Council will be undertaking a detailed screening process and subjecting sites to Sustainability Appraisal and Habitats Regulations Assessment.

If you would like to stay up to date on the preparation of the Building a Better Future Plan, please go to www.havant.gov.uk/localplan, click on 'sign up today for the latest council news' and make sure you select 'planning and local plan information' from the available options.

Call for Sites 2022 




Call for Sites 2022



Links Children's Centre


1

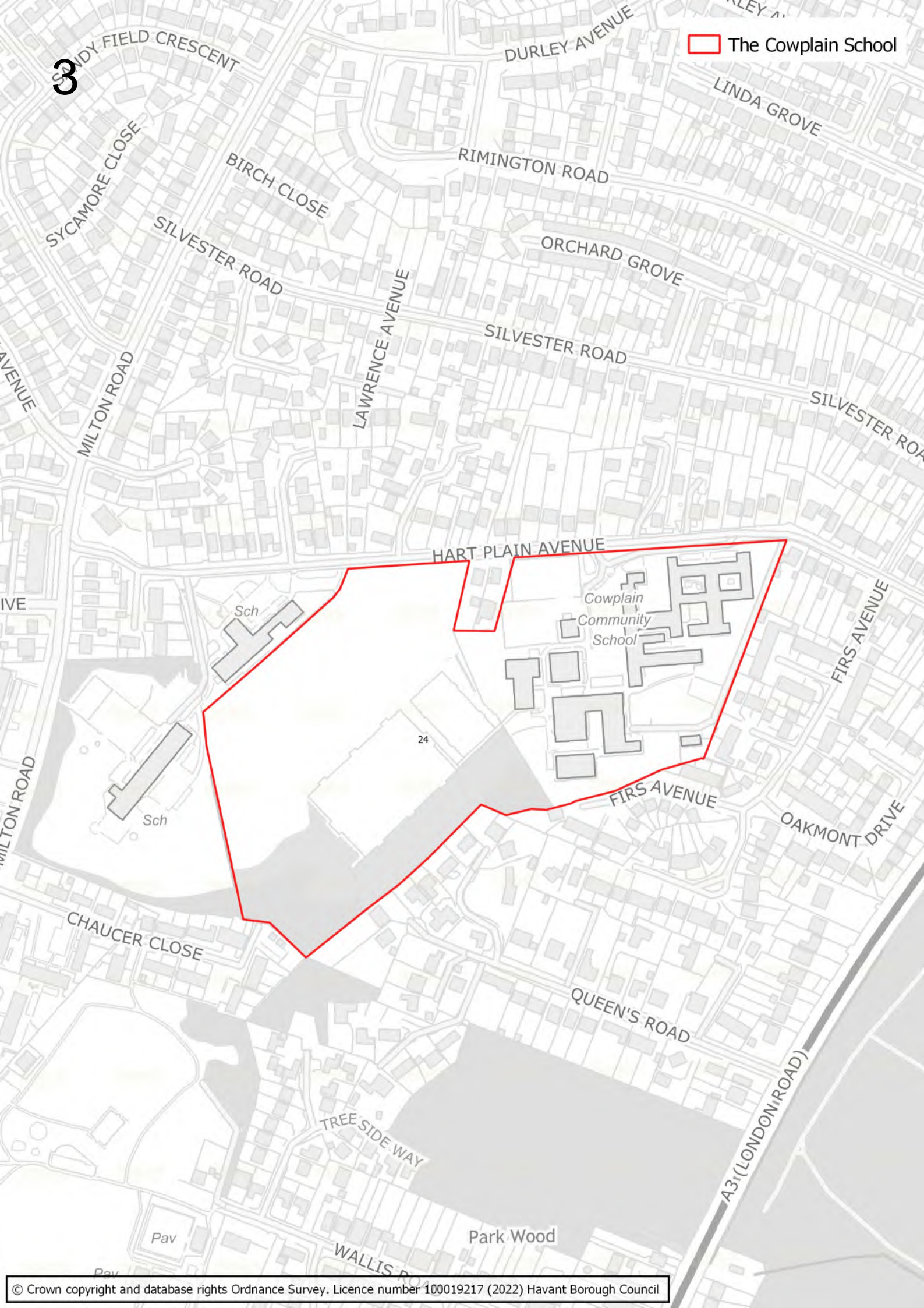


 Padnell Grange

2




 The Cowplain School



4 Tank

Waterloo Park Elettra Avenue



Dunsbuy Park 

5



Queen's
School

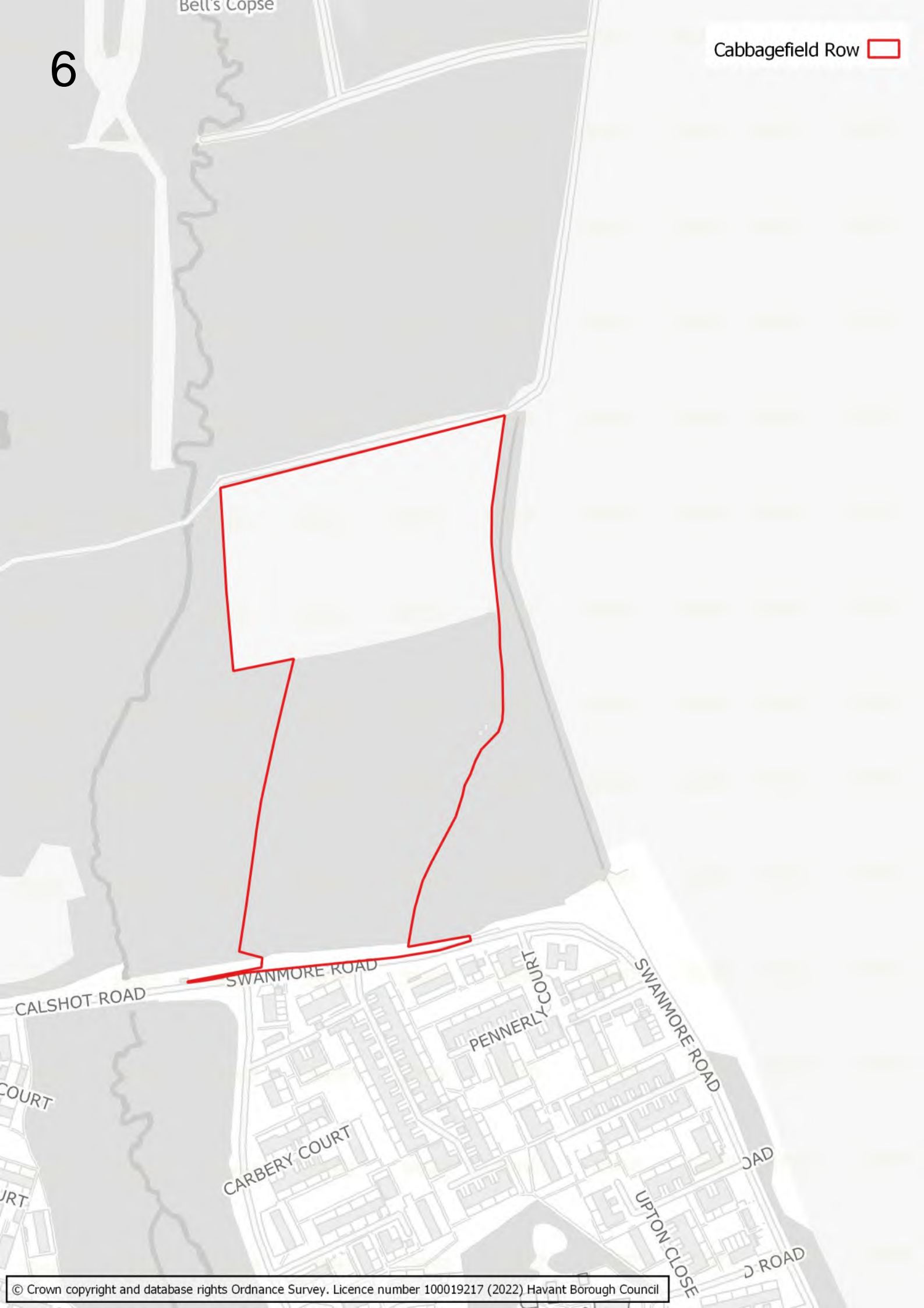
Beech Wood

School

PO
PW
Warren Park
School

6

Cabbagefield Row 



Strouden Court



Warren Dam Skateboard Park

CONFORD COURT

EASTOVER COURT

CRABWOOD COURT

CARBERY COURT

PENNERLY COURT

HARBIDGE COURT

Strouden Court-Precinct

Church

Baddesley Gardens

Subway

Highwood Lawn

Bickton Walk

Bassett Walk

Oxenwood

St Clares Court

ROWBURY ROAD

BEAULIEU AVENUE



St Michael and All Angels Church

Shelter

Depot

Depot

BRAMDEAN DRIVE

DUNSBURY WAY

BILLYS COPSE

FULFLOOD ROAD

LITTLE HACKETS

FULFLOOD ROAD

BILLYS COPSE

LITTLE H

10

Tidworth Road car park

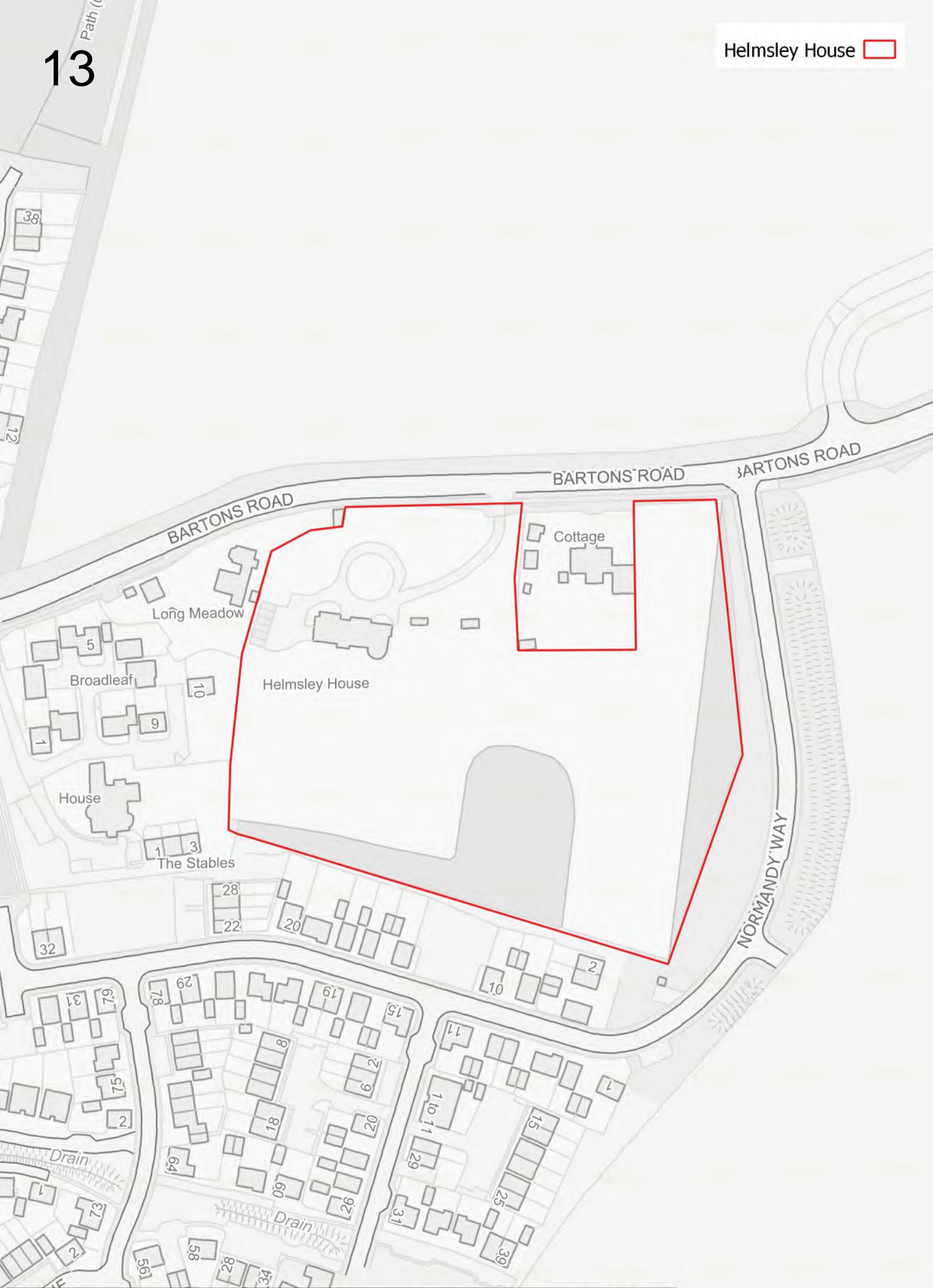


11

Former Electricity Board 









Portsmouth Hospital

El Sub Sta

BARTONS ROAD

LB

Southleigh Park House

Pond

B2148 (OMLEY HILL)

B2148 (HORDEAN ROAD)

Pond

Drain

Badgers

Cottage

RTH COMMON ROAD

Track

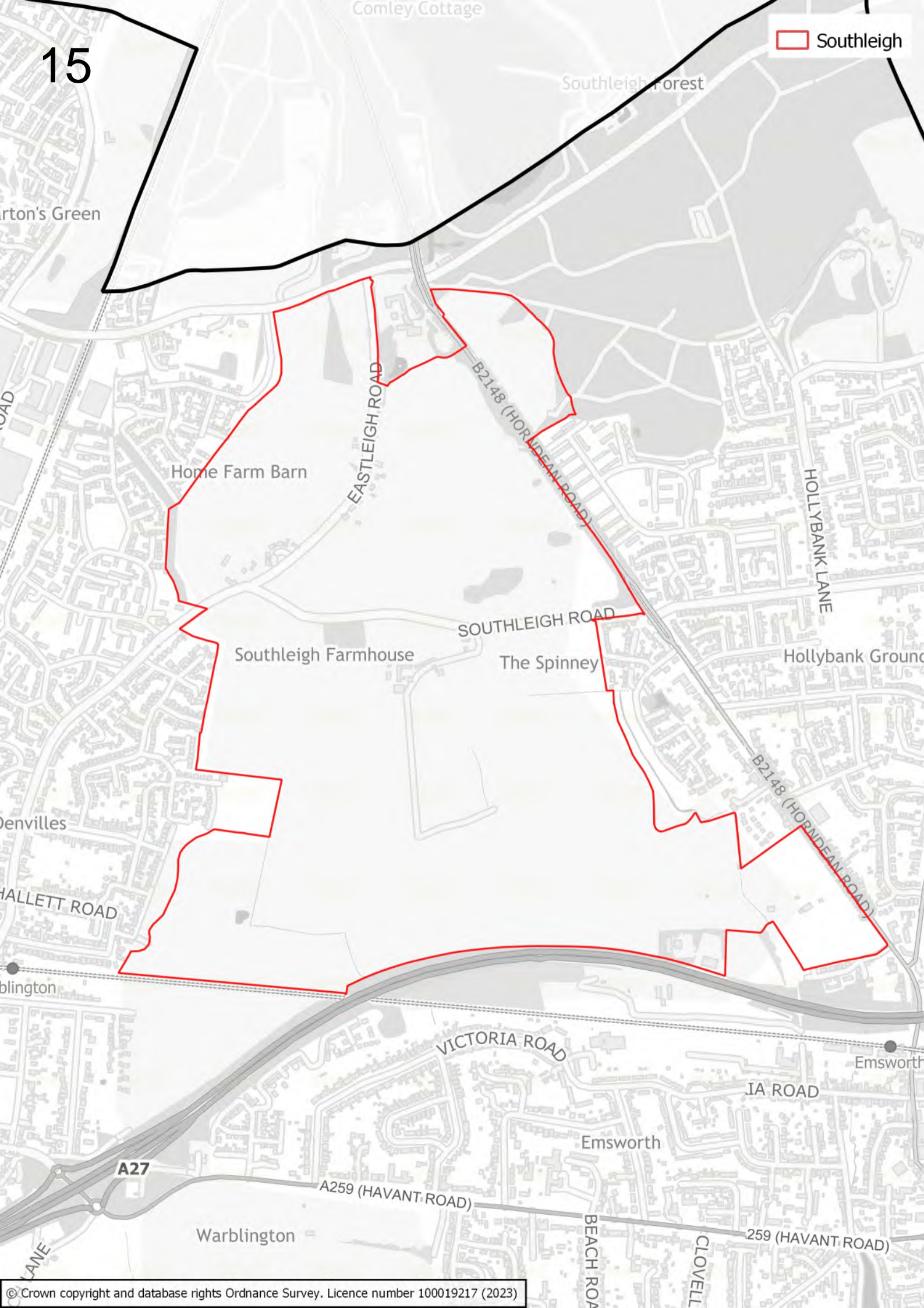
Track

Issues

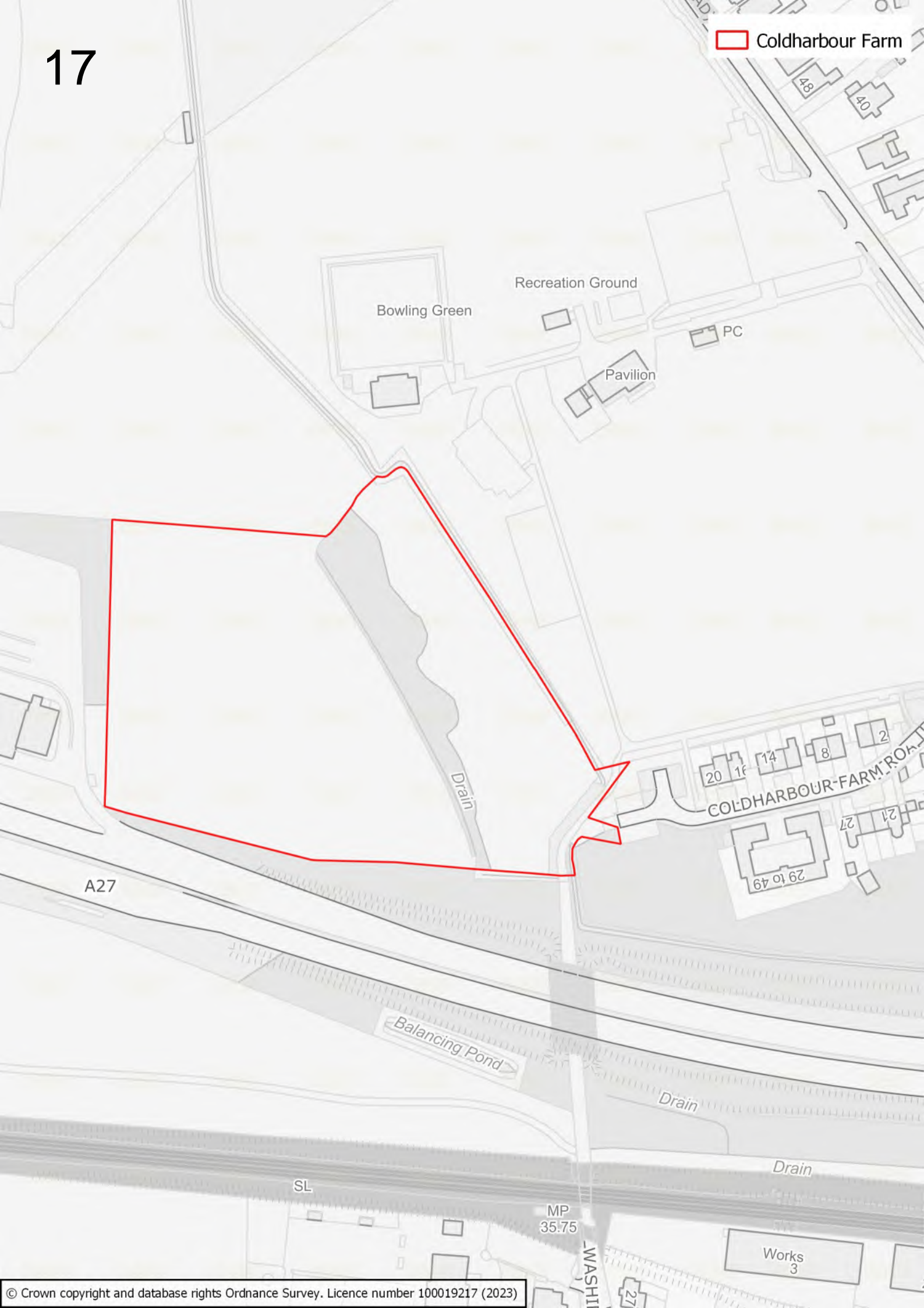
ROAD Path (um)

15

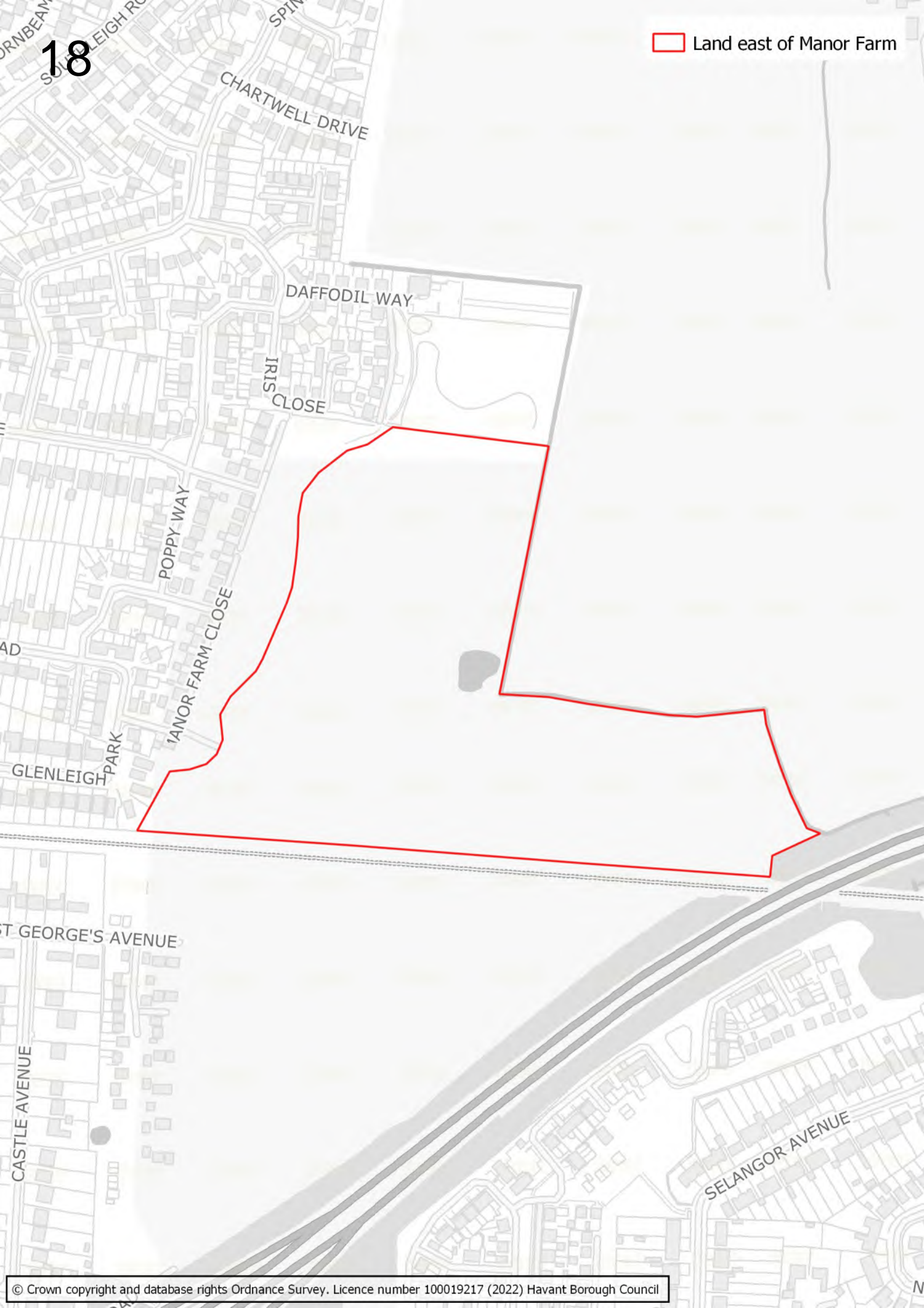
Southleigh







Land east of Manor Farm







21

Fowley Cottage 





Widley Farm

23

Campdown 



Crookhorn College of Technology

Johnston's Coppice

JOK WAY

PURBROOK WAY

COLLEGE ROAD

Riverside Community Special School

Gundymoor Wood

South Downs College

ATLANTIS AVENUE

SCRATCHES LANE

Crookhorn

A3(M)

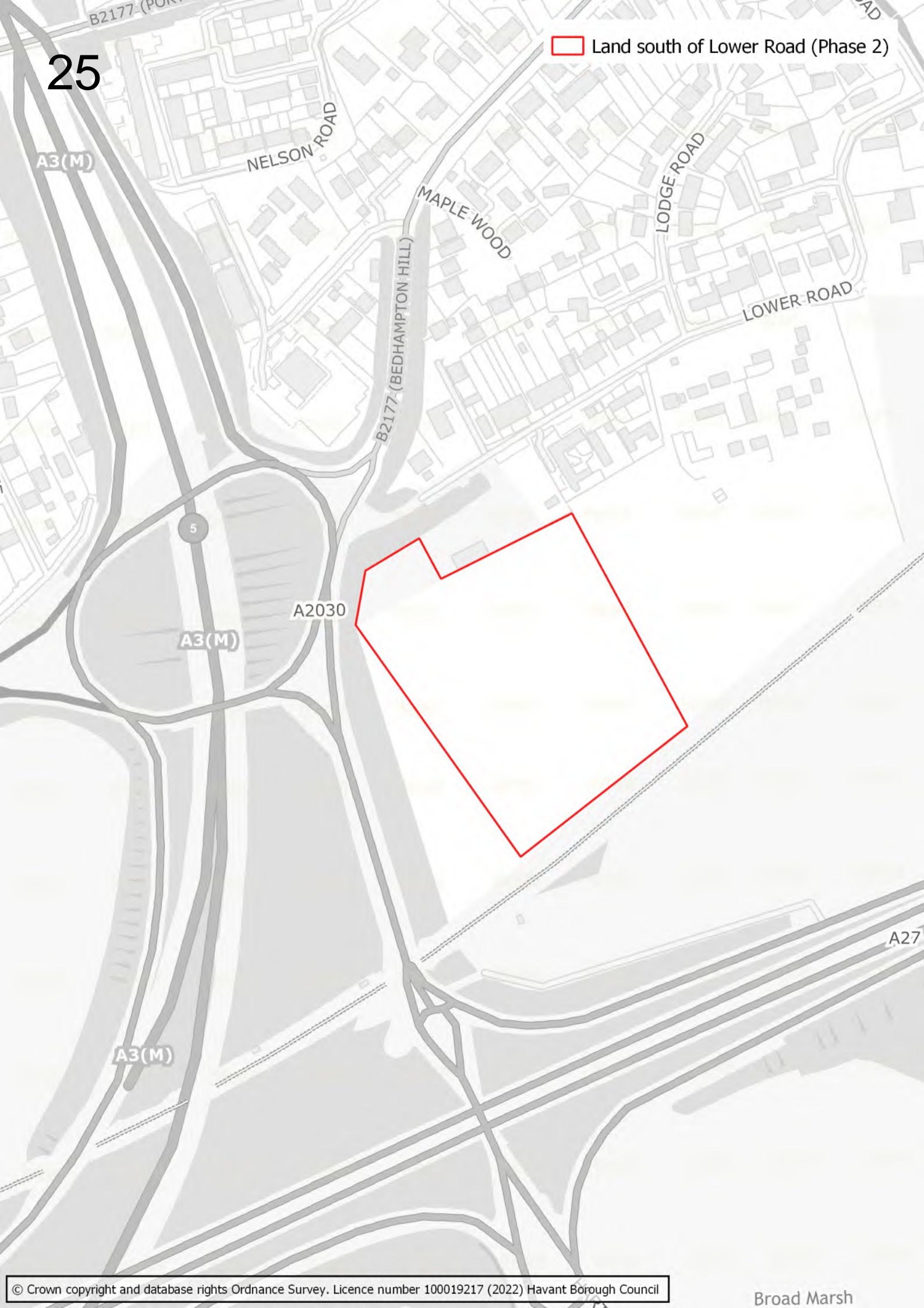
PENN


A3(M)

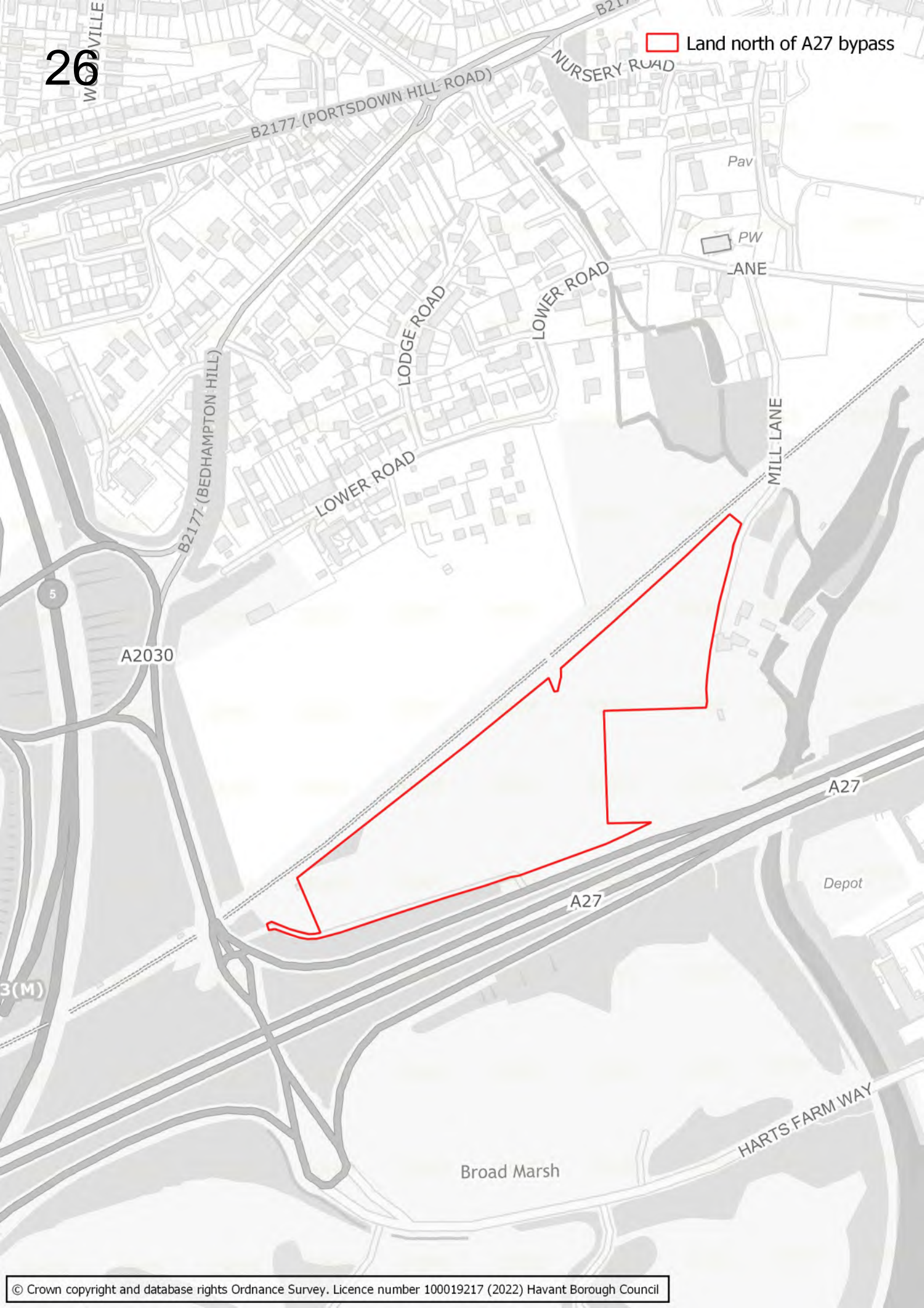


25


Land south of Lower Road (Phase 2)



 Land north of A27 bypass




27

 Brockhampton West





30

 Amenity land to the rear of 178A West Street

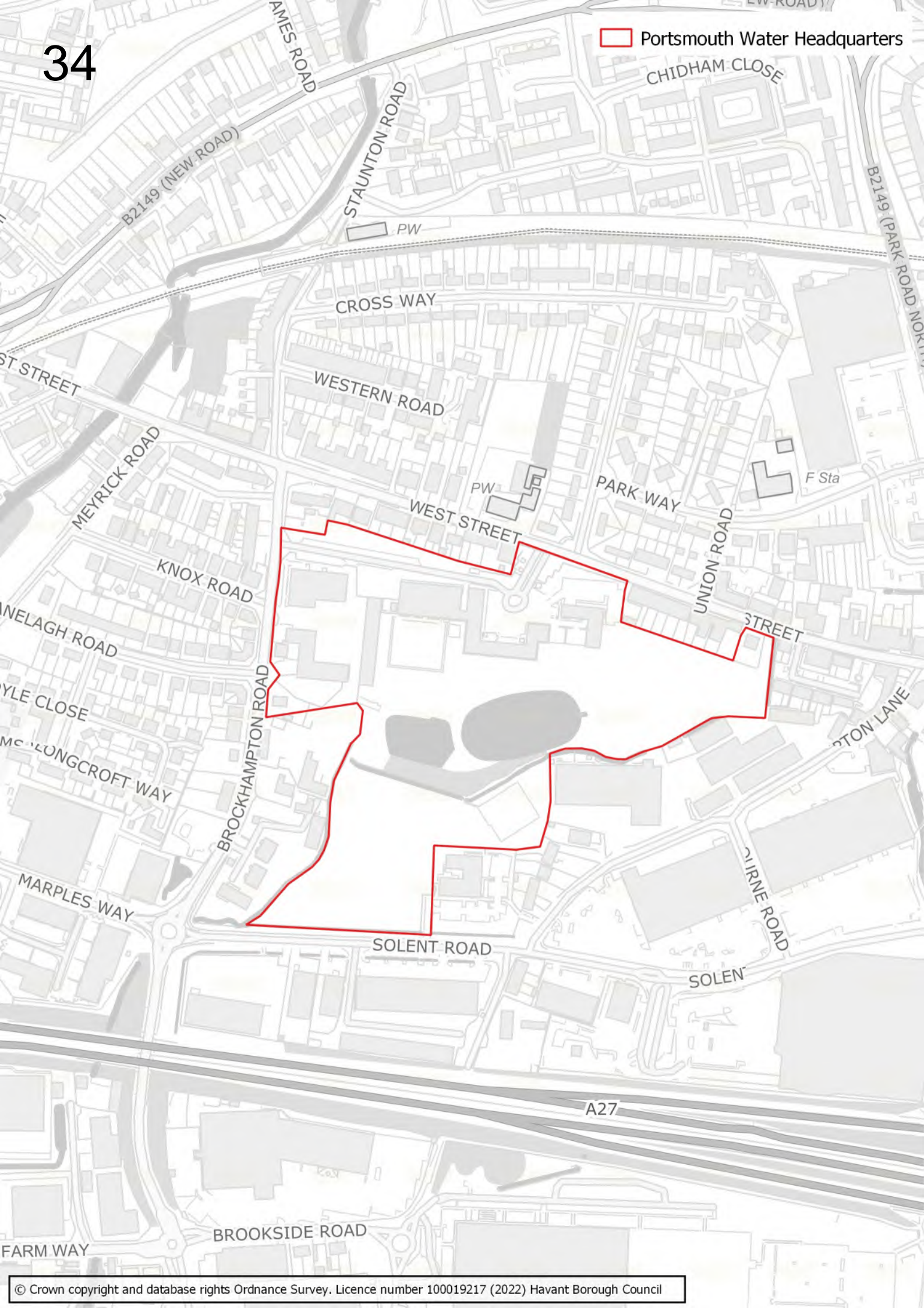


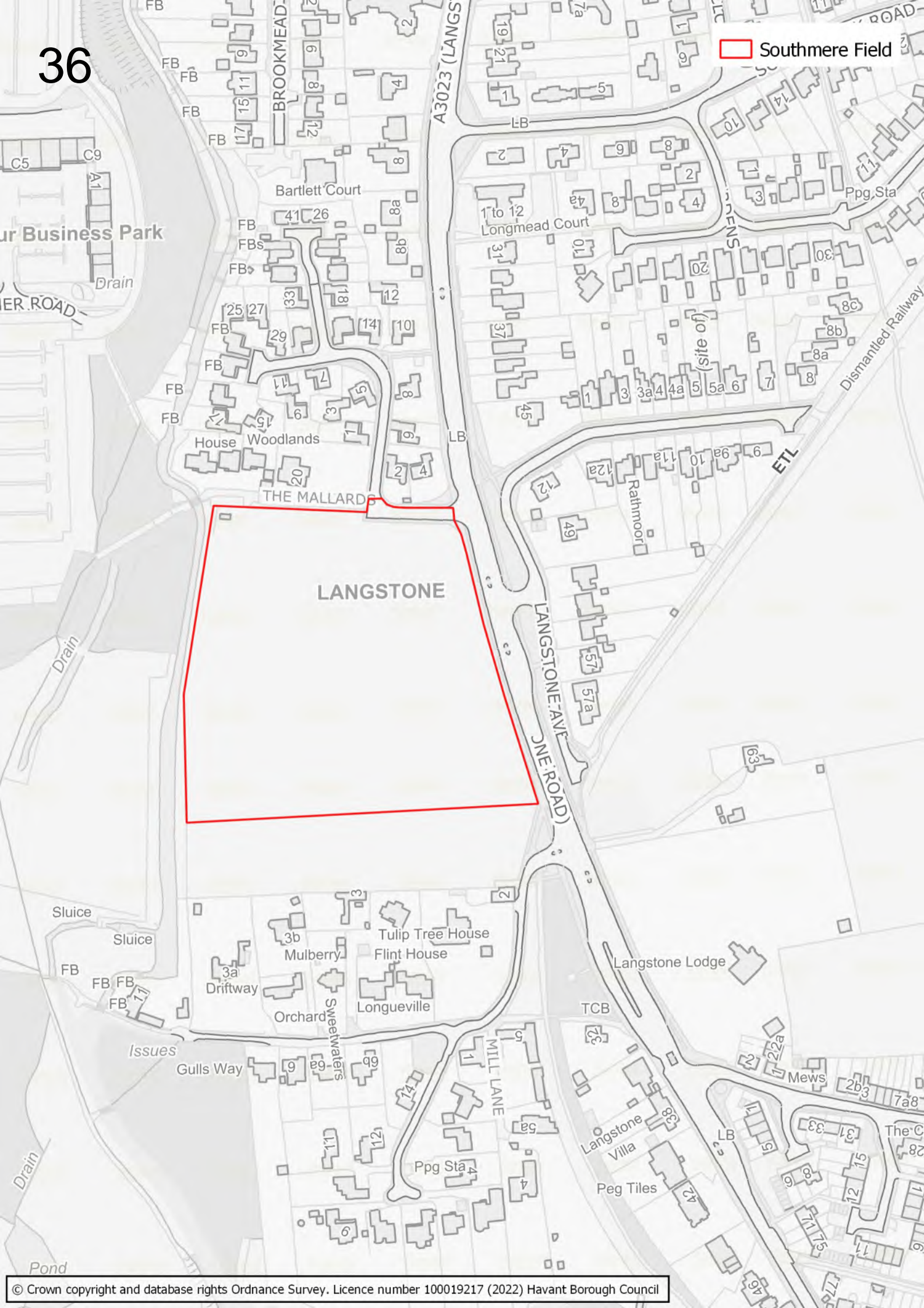






Portsmouth Water Headquarters








Northney Marina

Mallard Buildings

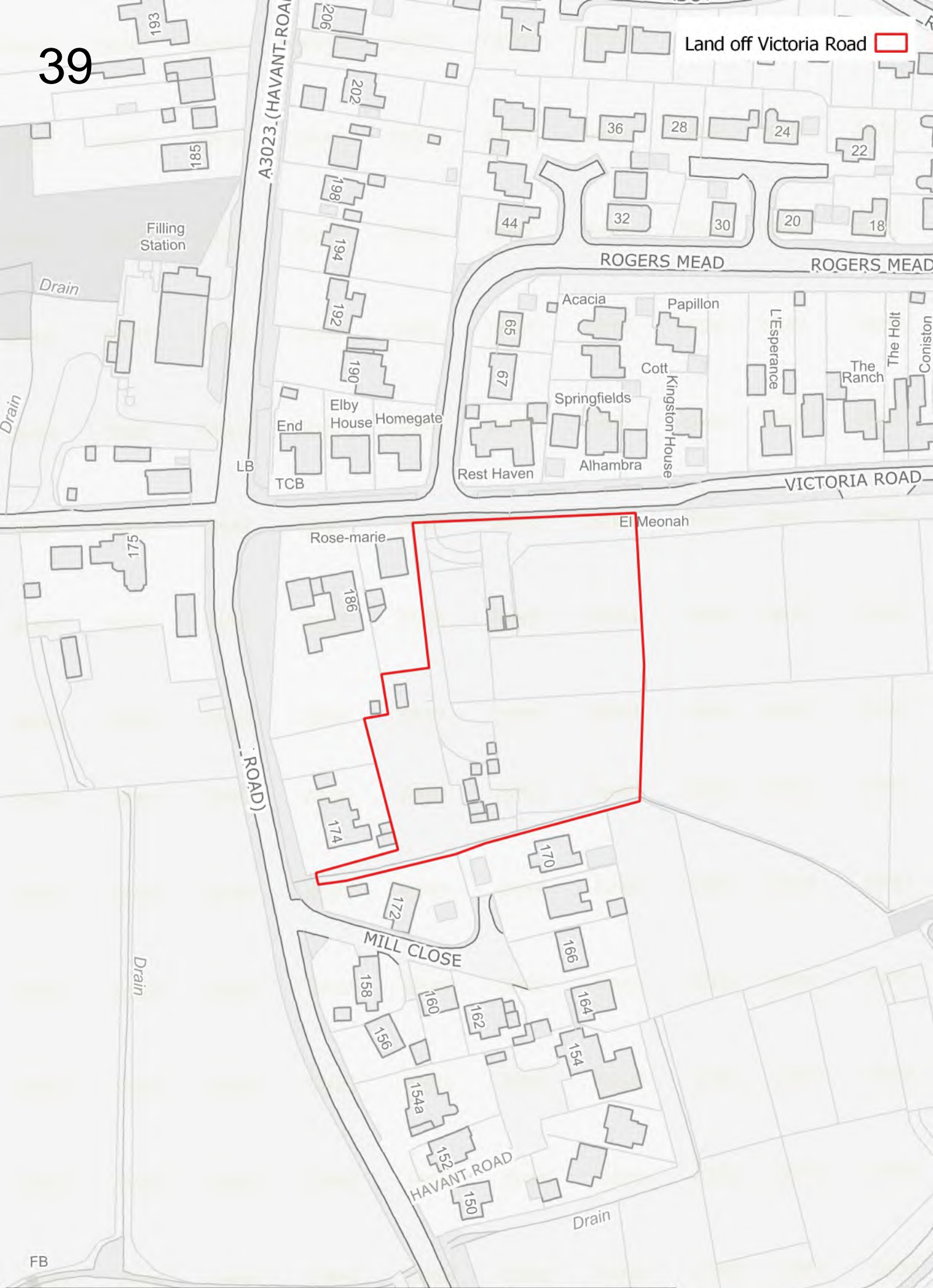
Hotel

NORTHNEY ROAD

Bridge House Farm

 Land west of 207 Havant Road




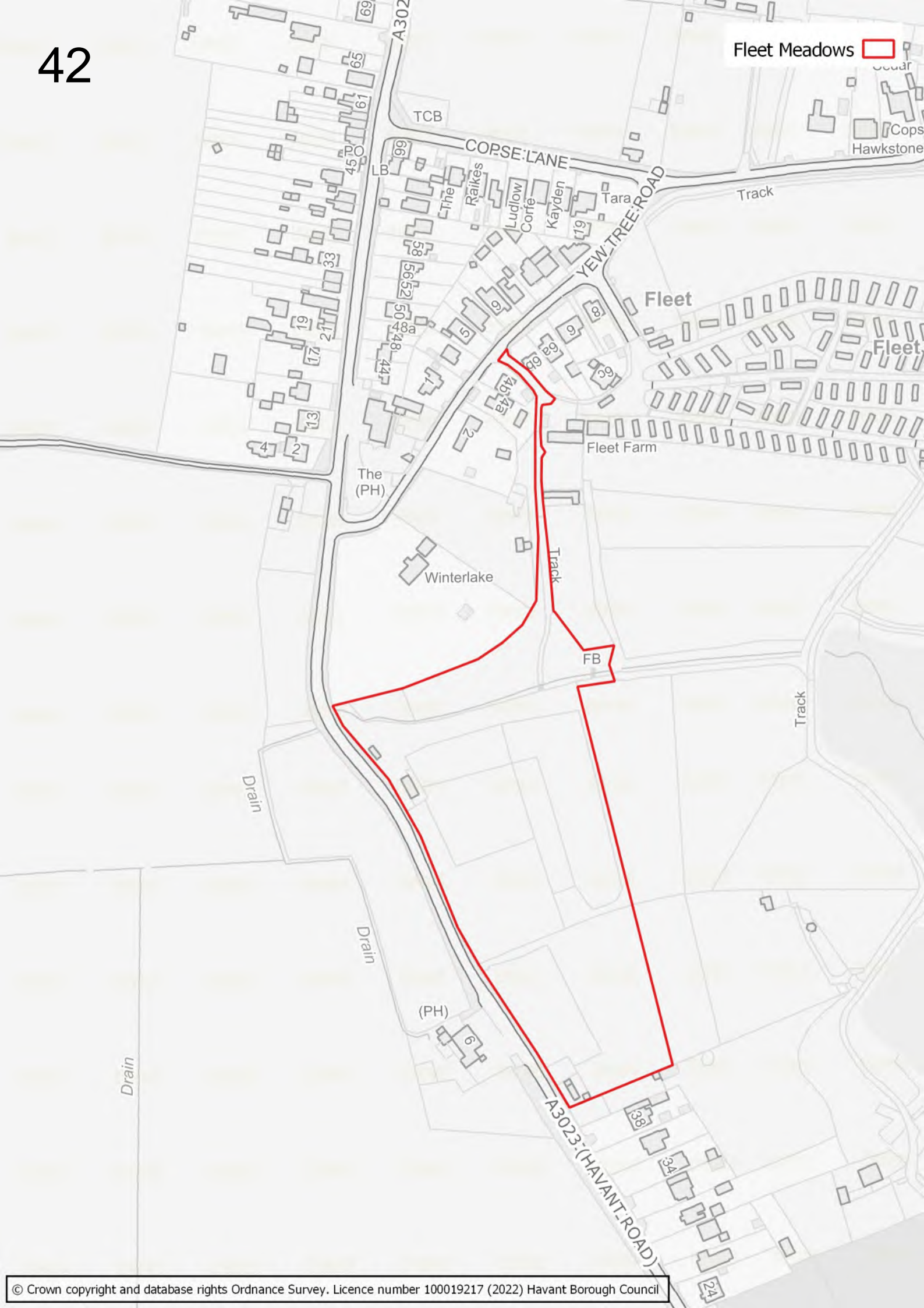



41

Land Adjacent to Havant Road and Castlemans Lane



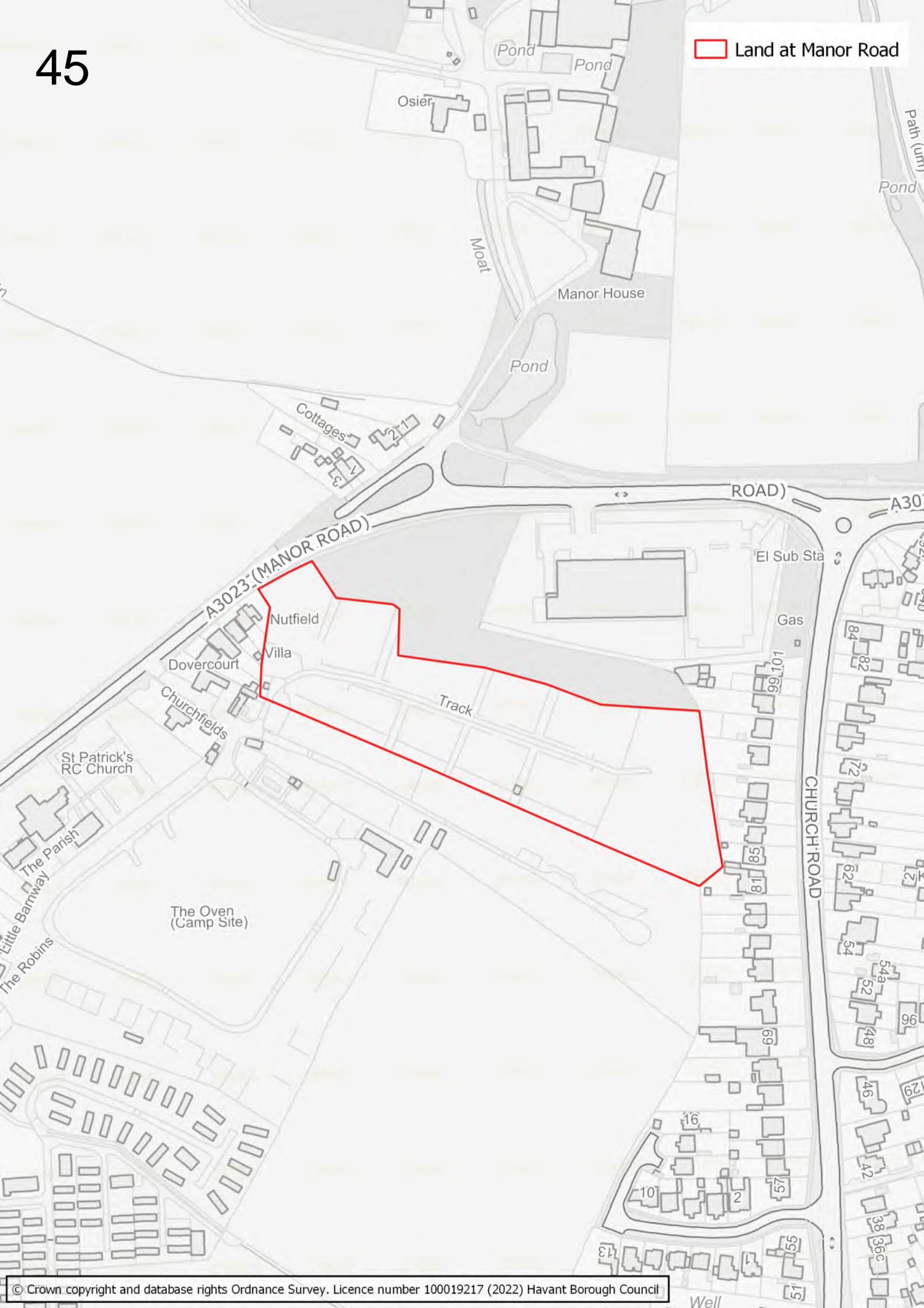
Fleet Meadows 



 Land north of Saltmarsh Lane











West of Glebe Close



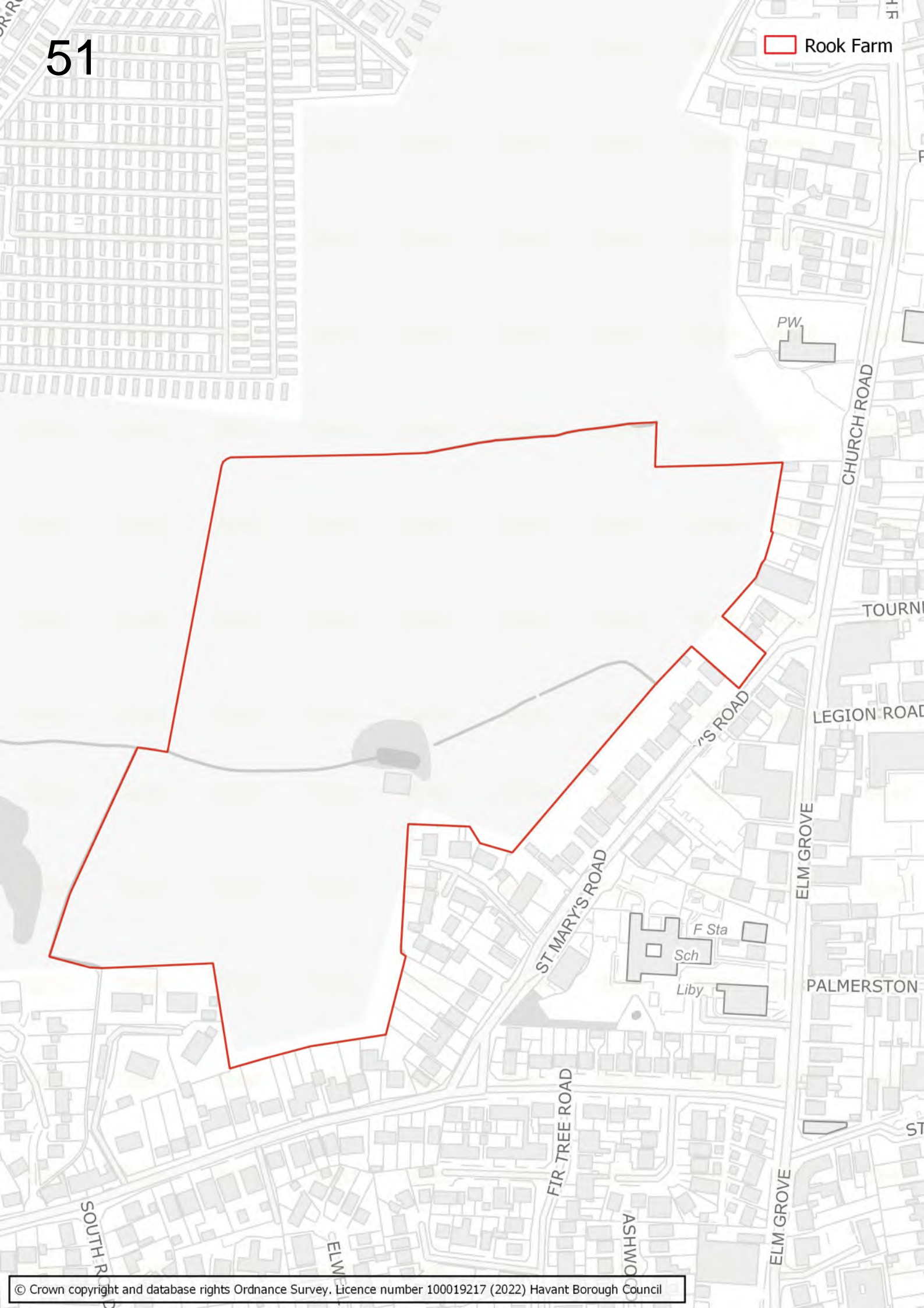
Land north of the Oysters





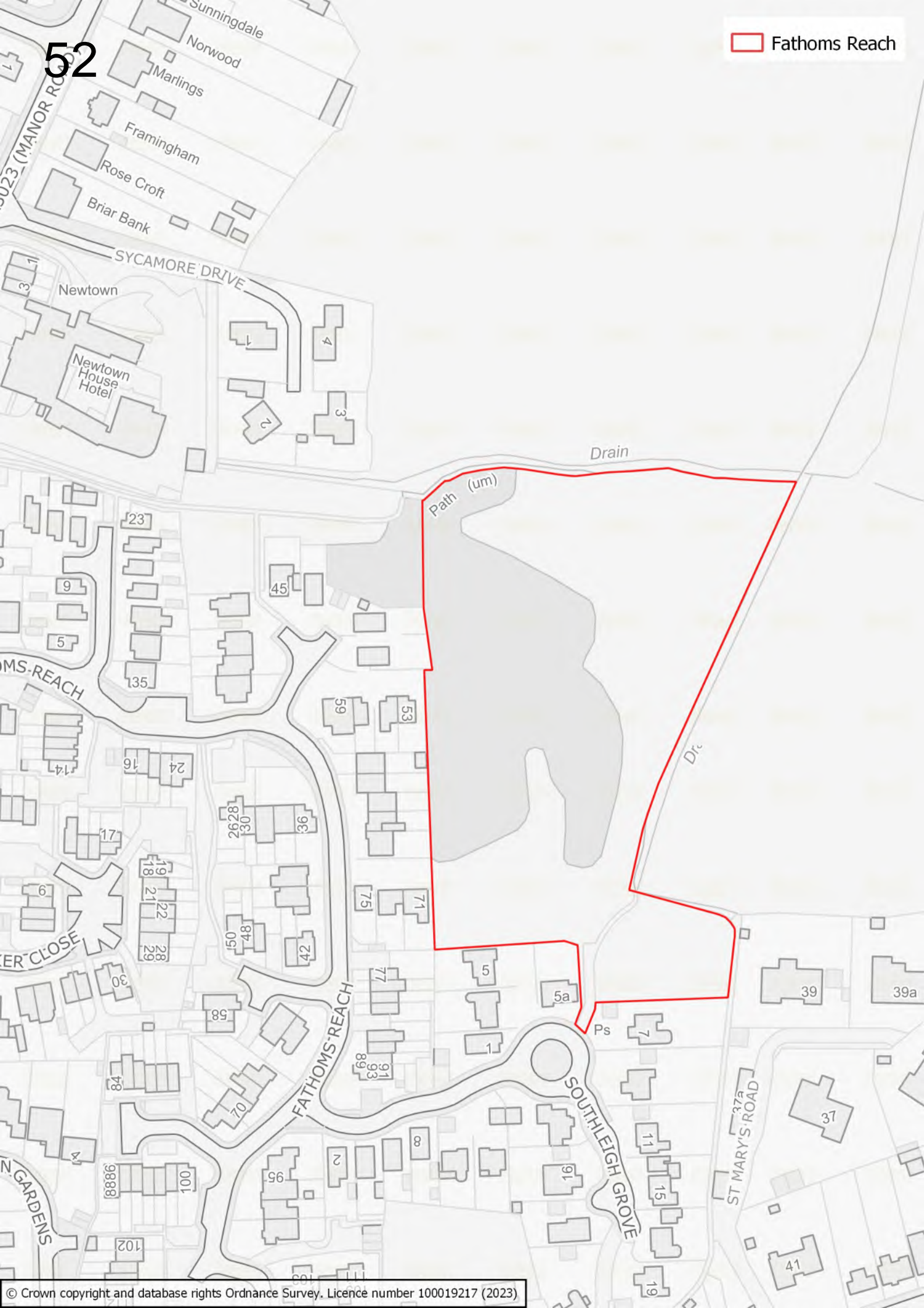
51

Rook Farm



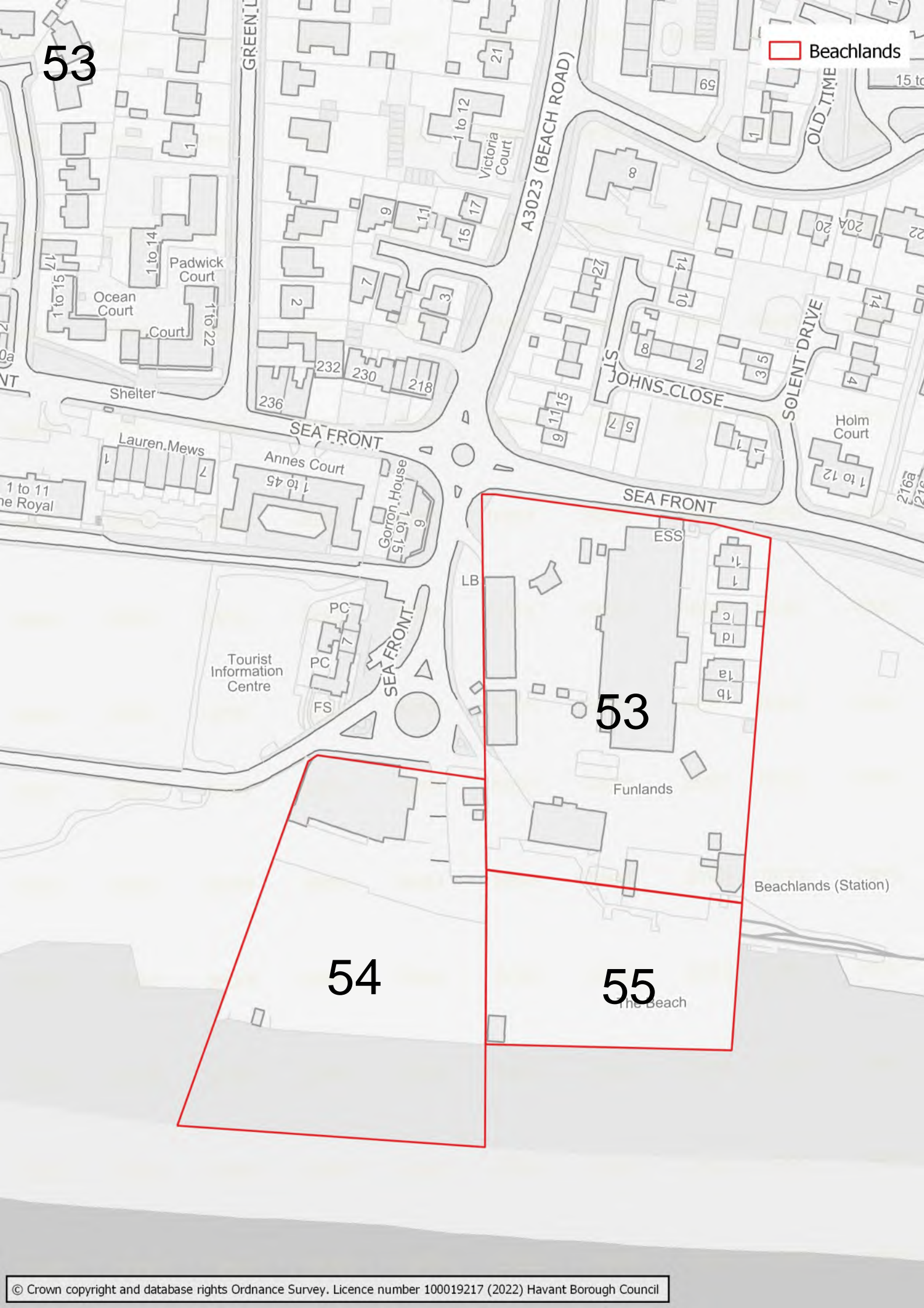
52

Fathoms Reach



53

Beachlands



53

54

55

56

Mengham Lane car park





Selsmore

MARINE WALK

MARINE WALK

SEAVIEW ROAD

SEAVIEW ROAD

BURDALE DRIVE

FISHERY LANE

EASTOKE AVENUE

BURGESS CLOSE

WEST HAYE ROAD

SOUTHWOOD

CREEK ROAD

EN ROAD

CREEK

SANDY POINT

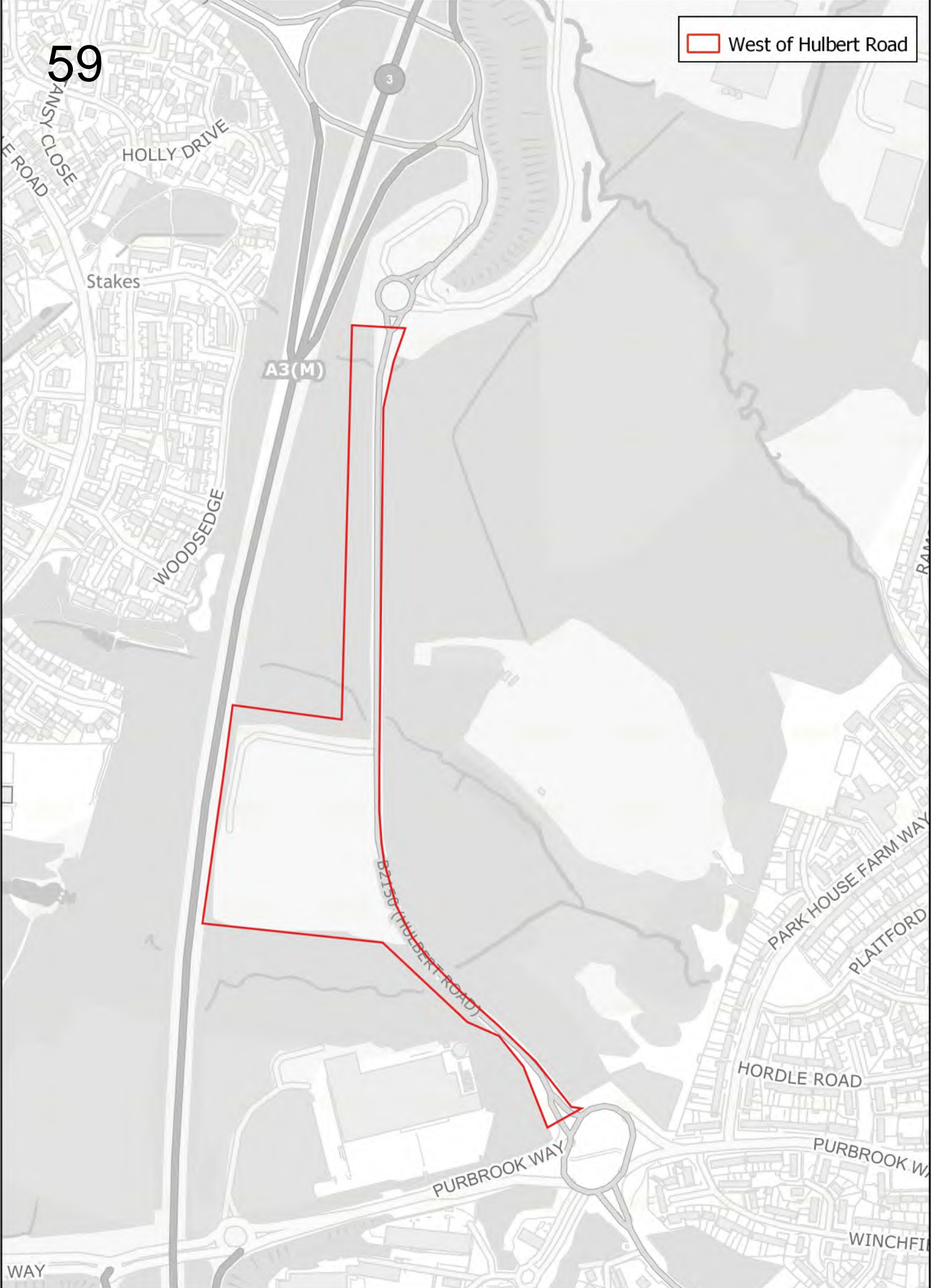
Hazleton Wood

58

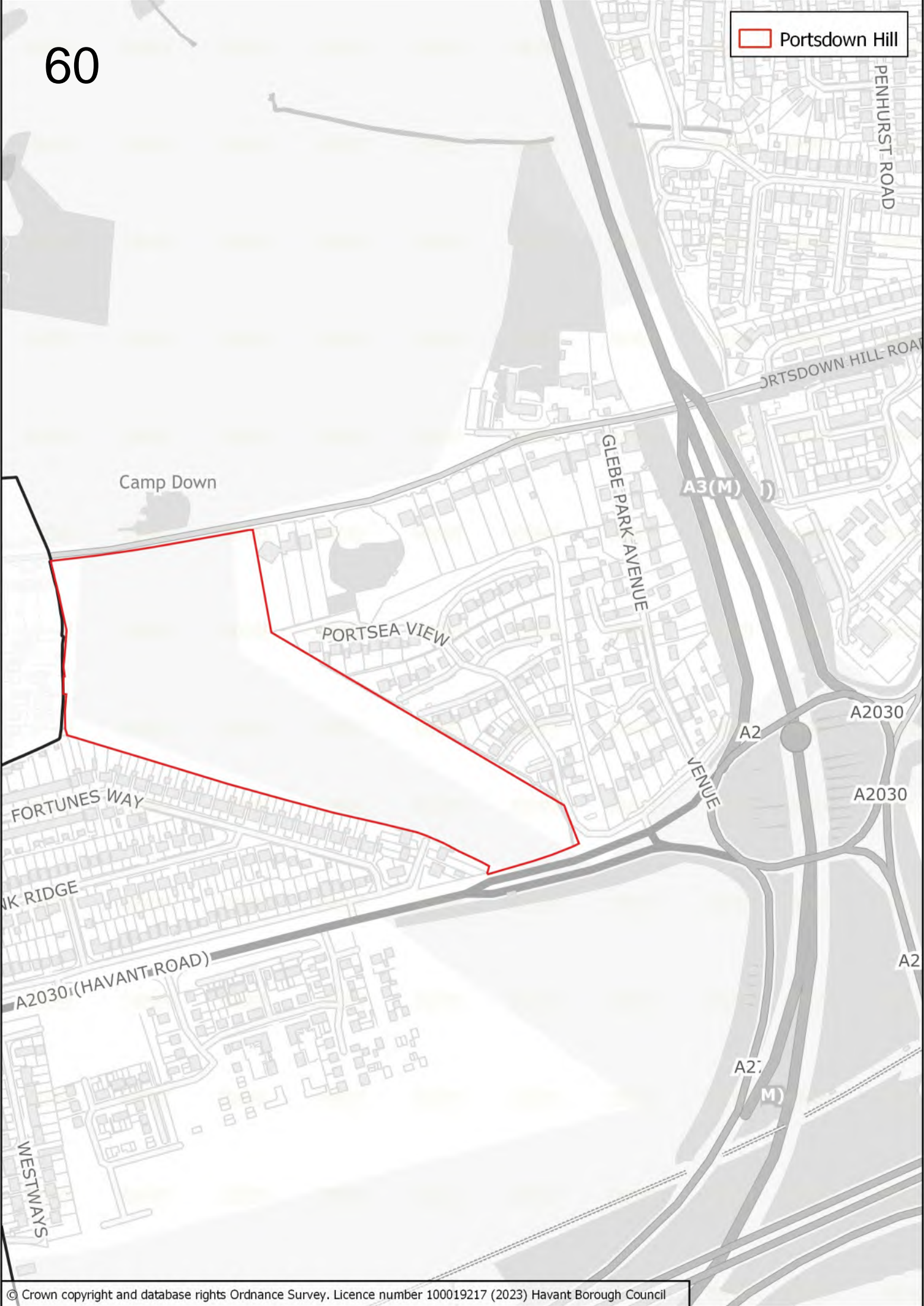


59

West of Hulbert Road

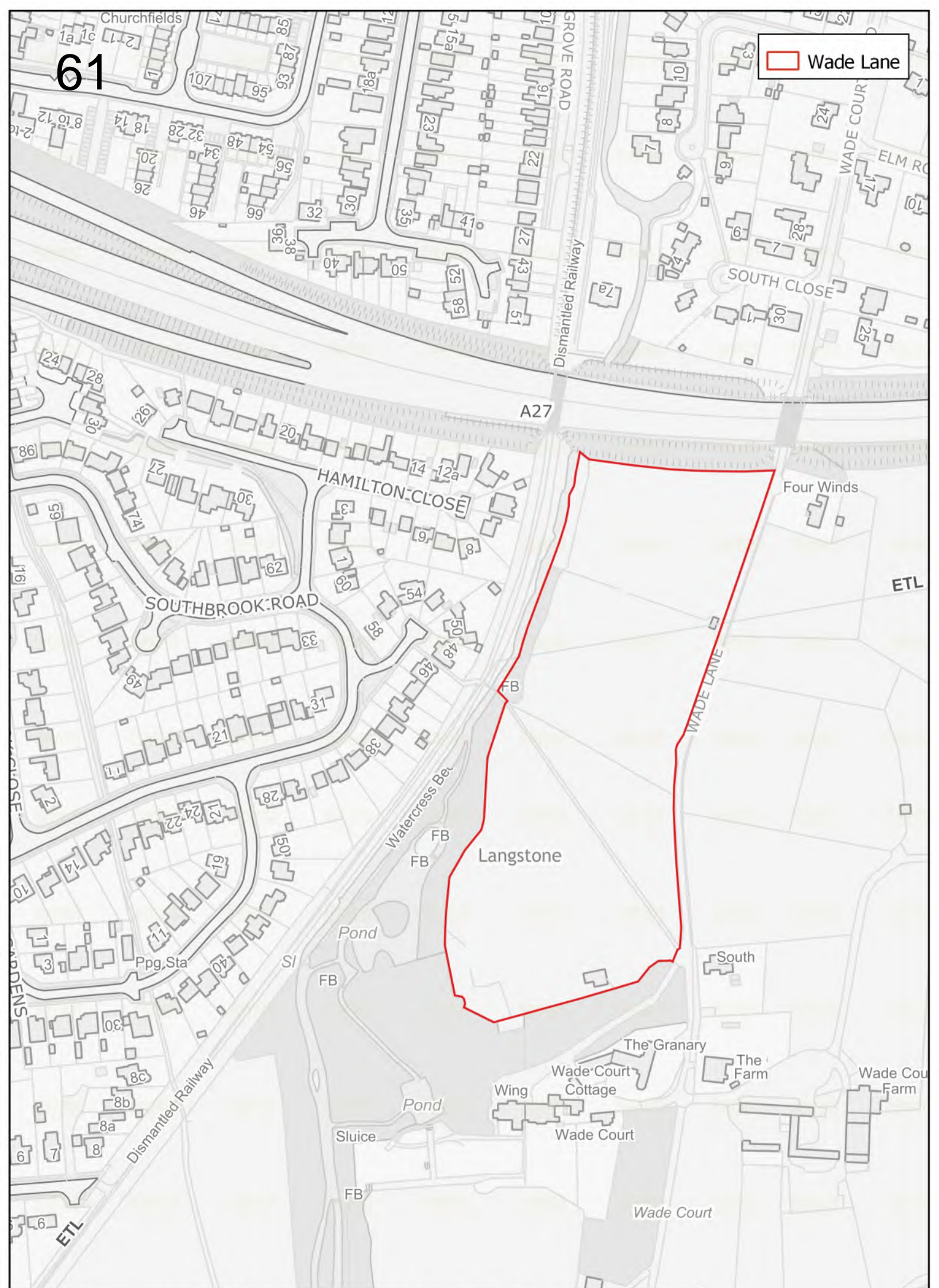


Portsdown Hill



61

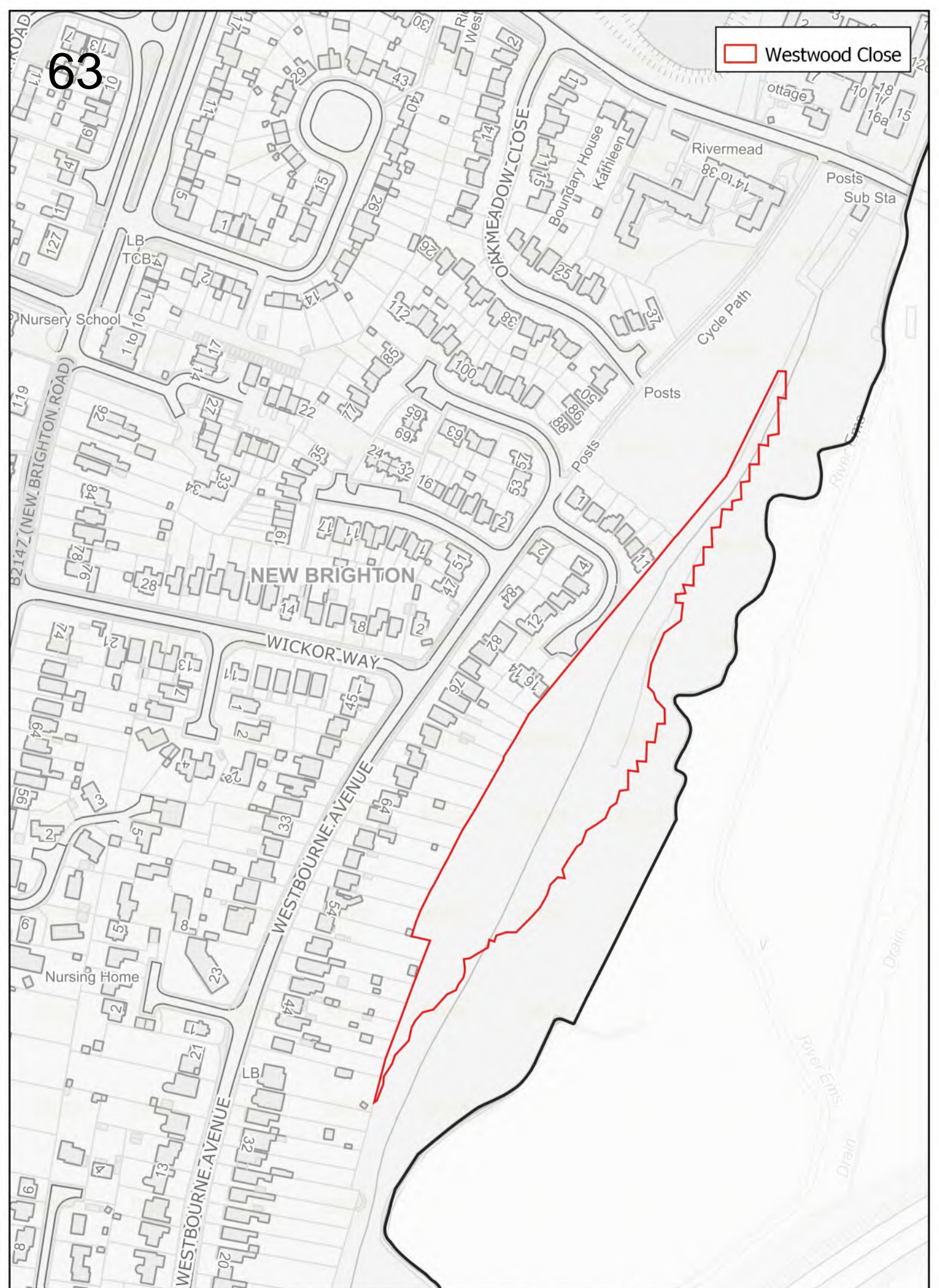
Wade Lane



South of Havant Road (Horse's Field)



Westwood Close



64

Land North of Tournerbury Lane



65

North of Selsmore Road

Balancing Pond

Track

Landing Stage

Hope Not House

Mengham House

The Barn House

Mengham House

Drain
MENGHAM

Jetty

Pond Head House

WIMBORNE

Bredon
Creek View
Laetare

Wimborne

SALTERNS LANE

RAILS

NORTH-GRESCENT

NORMAN ROAD